

Submit to appropriate District Office

☐ AMENDED REPORT

APPLICATION FOR PERMIT TO DRILL, RE-ENTER, DEEPEN, PLUGBACK, OR ADD A ZONE

¹ Operator Name and Address Yates Petroleum Corporation 105 S. 4 th Street Artesia, NM 88210		² OGRID Number 025575
		³ API Number 30-025-37117
⁴ Property Code 34670	⁵ Property Name Paisley BGS State Corn	⁶ Well No. 1
⁹ Proposed Pool 1 Wildcat Atoka		¹⁰ Proposed Pool 2

⁷ Surface Location

UL or lot no. P	Section 6	Township 10S	Range 34E	Lot Idn P	Feet from the 990	North/South line South	Feet from the 990	East/West line East	County Lea
--------------------	--------------	-----------------	--------------	--------------	----------------------	---------------------------	----------------------	------------------------	---------------

⁸ Proposed Bottom Hole Location If Different From Surface

UL or lot no.	Section	Township	Range	Lot Idn	Feet from the	North/South line	Feet from the	East/West line	County
---------------	---------	----------	-------	---------	---------------	------------------	---------------	----------------	--------

Additional Well Information

¹¹ Work Type Code P	¹² Well Type Code G	¹³ Cable/Rotary N/A	¹⁴ Lease Type Code S	¹⁵ Ground Level Elevation 4249'
¹⁶ Multiple N	¹⁷ Proposed Depth N/A	¹⁸ Formation Mississippian	¹⁹ Contractor N/A	²⁰ Spud Date OCT 2005 ASAP
Depth to Groundwater <50'		Distance from nearest fresh water well >1000'		Distance from nearest surface water body >1000ft
Pit: Liner: Synthetic <input checked="" type="checkbox"/> 12 mils thick Clay <input type="checkbox"/> Pit Volume: _____ bbls Drilling Method: _____ Closed-Loop System <input type="checkbox"/> Fresh Water <input type="checkbox"/> Brine <input type="checkbox"/> Diesel/Oil-based <input type="checkbox"/> Gas/Air <input type="checkbox"/>				

²¹ Proposed Casing and Cement Program

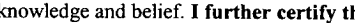




Hole Size	Casing Size	Casing weight/foot	Setting Depth	Sacks of Cement	Estimated TOC
		IN PLACE			

²² Describe the proposed program. If this application is to DEEPEN or PLUG BACK, give the data on the present productive zone and proposed new productive zone. Describe the blowout prevention program, if any. Use additional sheets if necessary.

Propose to plug back and recomplete as follows:

Perforate Atoka 12027-12035' (72) w/6 SPF, 60° phasing and acidize. Set RBP @ 12200'.

Permit Expires 1 Year From Approval
Date Unless Drilling Underway
Plugback

<p>²³ I hereby certify that the information given above is true and complete to the best of my knowledge and belief. I further certify that the drilling pit will be constructed according to NMOCD guidelines <input type="checkbox"/>, a general permit <input checked="" type="checkbox"/>, or an (attached) alternative OCD-approved plan <input type="checkbox"/>.</p> <p>Signature: </p> <p>Printed name: Stormi Davis</p> <p>Title: Regulatory Compliance Technician</p> <p>E-mail Address: stormid@ypcnm.com</p> <p>Date: 10-20-05</p>		<p>OIL CONSERVATION DIVISION</p> <p>Approved by: </p> <p>Title: </p> <p>Approval Date:  Expiration Date: </p> <p>OCT 26 2005</p> <p>Conditions of Approval Attached <input type="checkbox"/></p>	
--	--	--	--

District I
1625 N. French Dr., Hobbs, NM 88240
District II
1301 W. Grand Avenue, Artesia, NM 88210
District III
1000 Rio Brazos Rd., Aztec, NM 87410
District IV
1220 S. St. Francis Dr., Santa Fe, NM 87505

State of New Mexico
Energy, Minerals & Natural Resources Department
OIL CONSERVATION DIVISION
1220 South St. Francis Dr.
Santa Fe, NM 87505

Form C-102
Revised June 10, 2003
Submit to Appropriate District Office
State Lease - 4 Copies
Fee Lease - 3 Copies

☐ AMENDED REPORT

WELL LOCATION AND ACREAGE DEDICATION PLAT

¹ API Number 30-025-37117		² Pool Code		³ Pool Name Wildcat Atoka	
⁴ Property Code 34670		⁵ Property Name Paisley BGS State Com			⁶ Well Number 1
⁷ OGRID No. 025575		⁸ Operator Name Yates Petroleum Corporation			⁹ Elevation 4249' GR


¹⁰ Surface Location

UL or lot no. P	Section 6	Township 10S	Range 34E	Lot Idn P	Feet from the 990	North/South line South	Feet from the 990	East/West line East	County Lea
---------------------------	---------------------	------------------------	---------------------	---------------------	-----------------------------	----------------------------------	-----------------------------	-------------------------------	----------------------

¹¹ Bottom Hole Location If Different From Surface

UL or lot no.	Section	Township	Range	Lot Idn	Feet from the	North/South line	Feet from the	East/West line	County
¹² Dedicated Acres 320.12		¹³ Joint or Infill		¹⁴ Consolidation Code		¹⁵ Order No.			

NO ALLOWABLE WILL BE ASSIGNED TO THIS COMPLETION UNTIL ALL INTERESTS HAVE BEEN CONSOLIDATED OR A NON-STANDARD UNIT HAS BEEN APPROVED BY THE DIVISION

16				¹⁷ OPERATOR CERTIFICATION <i>I hereby certify that the information contained herein is true and complete to the best of my knowledge and belief.</i>  Signature Stormi Davis Printed Name Regulatory Compliance Technician Title and E-mail Address stormid@ypcnm.com Date 10-20-05
				¹⁸ SURVEYOR CERTIFICATION <i>I hereby certify that the well location shown on this plat was plotted from field notes of actual surveys made by me or under my supervision, and that the same is true and correct to the best of my belief.</i> Date of Survey Signature and Seal of Professional Surveyor: Certificate Number
			