

Submit 1 Copy To Appropriate District Office
District I - (575) 393-6161
1625 N. French Dr., Hobbs, NM 88240
District II - (575) 748-1283
811 S. First St., Artesia, NM 88210
District III - (505) 334-6178
1000 Rio Brazos Rd., Aztec, NM 87410
District IV - (505) 476-3460
1220 S. St. Francis Dr., Santa Fe, NM 87505

State of New Mexico
Energy, Minerals and Natural Resources

Form C-103
Revised July 18, 2013

OIL CONSERVATION DIVISION
1220 South St. Francis Dr.
Santa Fe, NM 87505

WELL API NO. 30-025-05686
5. Indicate Type of Lease STATE <input checked="" type="checkbox"/> FEE <input type="checkbox"/>
6. State Oil & Gas Lease No. E6706
7. Lease Name or Unit Agreement Name East Eumont Unit
8. Well Number 60
9. OGRID Number 192463
10. Pool name or Wildcat Eumont Yates TR on

SUNDRY NOTICES AND REPORTS ON WELLS
(DO NOT USE THIS FORM FOR PROPOSALS TO DRILL OR TO DEEPEN OR PLUG BACK TO A DIFFERENT RESERVOIR. USE "APPLICATION FOR PERMIT" (FORM C-101) FOR SUCH PROPOSALS.)

1. Type of Well: Oil Well ☐ Gas Well ☐ Other Injection

2. Name of Operator
OXY USA WTP Limited Partnership

3. Address of Operator
P.O. Box 50250 Midland, TX 79710

4. Well Location
Unit Letter O: 660 feet from the south line and 1980 feet from the east line
Section 22 Township 19S Range 37E NMPM County Lea

11. Elevation (Show whether DR, RKB, RT, GR, etc.)
3631'

12. Check Appropriate Box to Indicate Nature of Notice, Report or Other Data

NOTICE OF INTENTION TO:

PERFORM REMEDIAL WORK ☐ PLUG AND ABANDON ☒
TEMPORARILY ABANDON ☐ CHANGE PLANS ☐
PULL OR ALTER CASING ☐ MULTIPLE COMPL ☐
DOWNHOLE COMMINGLE ☐
CLOSED-LOOP SYSTEM ☐
OTHER: ☐

E-PERMITTING
P&A NR INT TO P&A
CSNG TA
P&A R COMP
CHG Loc RBDMS CHART
OTHER: ☐

13. Describe proposed or completed operations. (Clearly state all pertinent details, and give pertinent dates, including estimated date of starting any proposed work). SEE RULE 19.15.7.14 NMAC. For Multiple Completions: Attach wellbore diagram of proposed completion or recompletion.

TD-3960' PB-3777' Perfs-3835-3874' CIBP-3777'
8-5/8" 22.7# csg @ 375' w/ 300sx, 12-1/4" hole, TOC-Surf-Circ
5-1/2" 15.5# csg @ 3960' w/ 800sx, 7-7/8" hole, TOC-1600'-TS
1. RIH & tag CIBP @ 3777', M&P 30sx cmt to 3560' -CIRC M.L.F
2. M&P 40sx cmt @ 3060-2750' WOC-Tag
3. Perf @ 1530', sqz 35sx cmt to 1425' WOC-Tag
4. Perf @ 425' sqz 135sx cmt to surface
10# MLF between plugs
Above ground steel tanks will be utilized.

The Oil Conservation Division
MUST BE NOTIFIED 24 Hours
Prior to the beginning of operations

Spud Date:

Rig Release Date:

I hereby certify that the information above is true and complete to the best of my knowledge and belief.

SIGNATURE David Stewart TITLE Sr. Regulatory Advisor DATE 1/22/15

Type or print name David Stewart E-mail address: david_stewart@oxy.com PHONE: 432-685-5717

For State Use Only

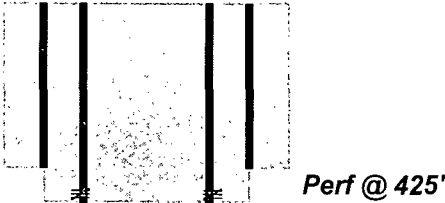
APPROVED BY: Mary Brown TITLE Dist. Supervisor DATE 1/26/2015
Conditions of Approval (if any)

JAN 28 2015
29

QXY USA WTP LP - Proposed
East Eumont Unit #60
API No. 30-025-05686


135sx @ 425'-Surface

12-1/4" hole @ 375'
8-5/8" csg @ 375'
w/ 300sx-TOC-Surf-Circ



35sx @ 1530-1425' WOC-Tag

Perf @ 1530'




40sx @ 3060-2750' WOC-Tag

30sx @ 3777-3560'

7-7/8" hole @ 3960'
5-1/2" csg @ 3960'
w/ 800sx-TOC-1600'-TS

7/97 - CIBP @ 3777'

Perfs @ 3835-3874'



PB-3958'

TD-3960'

OXY USA WTP LP - Current
East Eumont Unit #60
API No. 30-025-05686

12-1/4" hole @ 375'
8-5/8" csg @ 375'
w/ 300sx-TOC-Surf-Circ

7/97 - CIBP @ 3777'

7-7/8" hole @ 3960'
5-1/2" csg @ 3960'
w/ 800sx-TOC-1600'-TS

Perfs @ 3835-3874'

PB-3958'

TD-3960'