

Submit 1 Copy To Appropriate District Office
District I - (575) 393-6161
1625 N. French Dr., Hobbs, NM 88240
District II - (575) 748-1283
811 S. First St., Artesia, NM 88210
District III - (505) 334-6178
1000 Rio Brazos Rd., Aztec, NM 87410
District IV - (505) 476-3460
1220 S. St. Francis Dr., Santa Fe, NM 87505

State of New Mexico
Energy, Minerals and Natural Resources

Form C-103
Revised July 18, 2013

OIL CONSERVATION DIVISION
1220 South St. Francis Dr.
Santa Fe, NM 87505

WELL API NO. 30-025-05868
5. Indicate Type of Lease STATE <input checked="" type="checkbox"/> FEE <input type="checkbox"/>
6. State Oil & Gas Lease No. B2330
7. Lease Name or Unit Agreement Name East Eumont Unit
8. Well Number 112
9. OGRID Number 192463
10. Pool name or Wildcat Eumont Yates 7R Qn

SUNDRY NOTICES AND REPORTS ON WELLS

(DO NOT USE THIS FORM FOR PROPOSALS TO DRILL OR TO DEEPEN OR PLUG BACK DIFFERENT RESERVOIR. USE "APPLICATION FOR PERMIT" (FORM C-101) FOR SUCH PROPOSALS.)

1. Type of Well: Oil Well ☐ Gas Well ☐ Other Injection

2. Name of Operator
OXY USA WTP Limited Partnership

3. Address of Operator
P.O. Box 50250 Midland, TX 79710

4. Well Location
Unit Letter G : 1998 feet from the north line and 1975 feet from the east line
Section 2 Township 20S Range 37E NMPM County Lea

11. Elevation (Show whether DR, RKB, RT, GR, etc.)
3601

12. Check Appropriate Box to Indicate Nature of Notice, Report or Other Data

NOTICE OF INTENTION TO:

PERFORM REMEDIAL WORK ☐ PLUG AND ABANDON ☒
TEMPORARILY ABANDON ☐ CHANGE PLANS ☐
PULL OR ALTER CASING ☐ MULTIPLE COMPL ☐
DOWNHOLE COMMINGLE ☐
CLOSED-LOOP SYSTEM ☐
OTHER: ☐

E-PERMITTING
P&A NR. P.M. P&A R
INT TO P&A P.M. COMP
CSNG CHG Loc
TA RBDMS CHART

13. Describe proposed or completed operations. (Clearly state all pertinent details, and give pertinent dates, including estimated date of starting any proposed work). SEE RULE 19.15.7.14 NMAC. For Multiple Completions: Attach wellbore diagram of proposed completion or recompletion.

TD-3900' PB-3725' Perfs-3800-3860' CIBP-3725'
8-5/8" 22.7# csg @ 370' w/ 300sx, 12-1/4" hole, TOC-Surf-Circ
5-1/2" 15.5# csg @ 3898' w/ 800sx, 7-7/8" hole, TOC-2190'-TS
1. RIH & tag CIBP @ 3725', M&P 25sx cmt to 3550'
2. M&P 40sx cmt @ 3025-2725' WOC-Tag
3. Perf @ 1550', sqz 40sx cmt to 1400' WOC-Tag
4. Perf @ 420' sqz 130sx cmt to surface
10# MLF between plugs
Above ground steel tanks will be utilized

**The Oil Conservation Division
MUST BE NOTIFIED 24 Hours
Prior to the beginning of operations**

VERIFY CMT TO SURFACE AFTER WELLHEAD CUTOFF.

Spud Date:

Rig Release Date:

I hereby certify that the information above is true and complete to the best of my knowledge and belief.

SIGNATURE David Stewart TITLE Sr. Regulatory Advisor DATE 1/27/15

Type or print name David Stewart E-mail address: david_stewart@oxy.com PHONE: 432-685-5717

For State Use Only

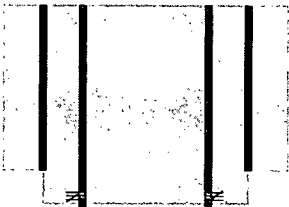
APPROVED BY: Mary Brown TITLE Dist. Supervisor DATE 2/2/2015
Conditions of Approval (if any):

FEB 03 2015

OXY USA WTP LP - Proposed
East Eumont Unit #112
API No. 30-025-05868


130sx @ 420'-Surface

12-1/4" hole @ 370'
8-5/8" csg @ 370'
w/ 300sx-TOC-Surf-Circ



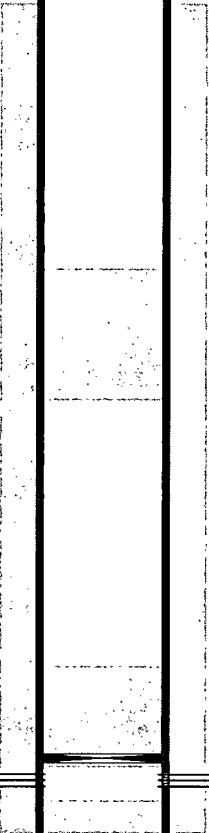
Perf @ 420'

45sx @ 1550-1400' WOC-Tag



Perf @ 1550'

40sx @ 3025-2725' WOC-Tag



7-7/8" hole @ 3900'
5-1/2" csg @ 3898'
w/ 800sx-TOC-2190-TS

25sx @ 3725-3550'

CIBP @ 3730' - 3725'


Perfs @ 3800-3860'

PB-3893'

TD-3900'

OXY USA WTP LP - Current
East Eumont Unit #112
API No. 30-025-05868

12-1/4" hole @ 370'
8-5/8" csg @ 370'
w/ 300sx-TOC-Surf-Circ



7-7/8" hole @ 3900'
5-1/2" csg @ 3898'
w/ 800sx-TOC-2190-TS

CIBP @ 3730' - 3725'

PB-3893'

Perfs @ 3800-3860'

TD-3900'