

District I  
1625 N. French Dr., Hobbs, NM 88240  
District II  
1301 W. Grand Avenue, Artesia, NM 88210  
District III  
1000 Rio Brazos Rd., Aztec, NM 87410  
District IV  
1220 S. St. Francis Dr., Santa Fe, NM 87505

State of New Mexico  
Energy, Minerals & Natural Resources

Form C-101  
May 27, 2004

Oil Conservation Division  
1220 S. St. Francis Dr.  
Santa Fe, NM 87505

Submit to appropriate District Office

☐ AMENDED REPORT

**APPLICATION FOR PERMIT TO DRILL, RE-ENTER, DEEPEN, PLUGBACK, OR ADD A ZONE**

<sup>1</sup> Operator Name and Address OXY USA WTP Limited Partnership P.O. Box 50250 Midland, TX 79710-0250		<sup>2</sup> OGRID Number 192463
		<sup>3</sup> API Number 30- 025-12180
<sup>4</sup> Property Code 27951	<sup>5</sup> Property Name State P	<sup>6</sup> Well No. 2
<sup>9</sup> Proposed Pool 1 Tubb Oil & Gas 6660		<sup>10</sup> Proposed Pool 2 South Brunson, Drinkard-Abo 7900

<sup>7</sup> Surface Location									
UL or lot no.	Section	Township	Range	Lot. Idn	Feet from the	North/South Line	Feet from the	East/West line	County
L	32	22S	38E		1980	south	660	west	Lea

<sup>8</sup> Proposed Bottom Hole Location If Different From Surface									
UL or lot no.	Section	Township	Range	Lot. Idn	Feet from the	North/South Line	Feet from the	East/West line	County

Additional Well Location					
<sup>11</sup> Work Type Code A	<sup>12</sup> Well Type Code O	<sup>13</sup> Cable/Rotary R	<sup>14</sup> Lease Type Code S-10226	<sup>15</sup> Ground Level Elevation 3345'	
<sup>16</sup> Multiple No	<sup>17</sup> Proposed Depth 7110'	<sup>18</sup> Formation Abo	<sup>19</sup> Contractor ---	<sup>20</sup> Spud Date 12/04	
Depth to ground water N/A		Distance from nearest fresh water well N/A		Distance from nearest surface water N/A	
Pit: Liner: Synthetic <input type="checkbox"/> _____ mils thick Clay <input type="checkbox"/> Pit Volume _____ bbls Drilling Method: Closed-Loop System <input type="checkbox"/> Fresh Water <input type="checkbox"/> Brine <input type="checkbox"/> Diesel/Oil-based <input type="checkbox"/> Gas/Air <input type="checkbox"/>					

<sup>21</sup> Proposed Casing and Cement Program					
Hole Size	Casing Size	Casing weight/foot	Setting Depth	Sacks of Cement	Estimated TOC
17-1/2"	13-3/8"	48#	310'	300	Surf-Circ
12-1/4"	8-5/8"	24-32#	2895'	1141	Surf-Circ
7-7/8"	5-1/2"	14-15.5#	7110'	700	3235' - TS

<sup>22</sup> Describe the proposed program. If this application is to DEEPEN or PLUG BACK, give the data on the present productive zone and proposed new productive zone. Describe the blowout prevention program, if any. Use additional sheets if necessary.

No pits were used, only frac tanks. Drill & clean out to 7094', open up Drinkard-Abo perms @ 6932-7060' that had been plugged off and add new Tubb perms @ 6042-6221'. Paddock perms @ 5088-5400' were squeezed off, leaving Paddock perms @ 5481-5487' and Blinbry perms @ 5510-5654'.

DHC-3585

<sup>23</sup> I hereby certify that the information given above is true and complete to the best of my knowledge and belief. I further certify that the drilling pit will be constructed according to NMOCD guidelines <input type="checkbox"/> a general permit <input type="checkbox"/> or an (attached) alternative OGD-approved plan <input type="checkbox"/> . Signature: <i>David Stewart</i>		OIL CONSERVATION DIVISION	
Printed name: David Stewart		Approved by: <i>[Signature]</i> PETROLEUM ENGINEER	
Title: Sr. Regulatory Analyst		Title: <i>[Signature]</i>	
E-mail Address: david.stewart@oxy.com		Approval Date: NOV 01 2005 Expiration Date: _____	
Date: 10/24/05	Phone: 432-685-5717	Conditions of Approval: Attached <input type="checkbox"/>	

District I  
1625 N. French Dr., Hobbs, NM 88240  
District II  
1301 W. Grand Avenue, Artesia, NM 88210  
District III  
1000 Rio Brazos Rd., Aztec, NM 87410  
District IV  
1220 S. St. Francis Dr., Santa Fe, NM 87505

State of New Mexico  
Energy, Minerals & Natural Resources

Form C-102  
Revised June 10, 2003

OIL CONSERVATION DIVISION  
1220 South St. Francis Dr.  
Santa Fe, NM 87505

Submit to Appropriate District Office  
State Lease - 4 Copies  
Fee Lease - 3 Copies

☐ AMENDED REPORT

WELL LOCATION AND ACREAGE DEDICATION PLAT

<sup>1</sup> API Number 30-025-12180	<sup>2</sup> Pool Code 49400	<sup>3</sup> Pool Name South Paddock
<sup>4</sup> Property Code 27952	<sup>5</sup> Property Name State P	<sup>6</sup> Well Number 2
<sup>7</sup> OGRID No. 192463	<sup>8</sup> Operator Name OXY USA WTP Limited Partnership	<sup>9</sup> Elevation 3345'


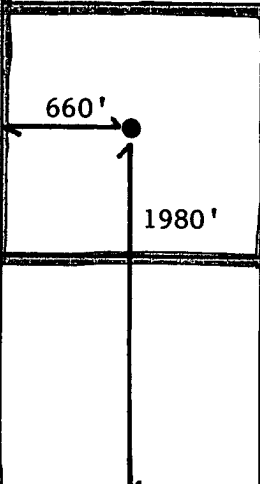
<sup>10</sup> Surface Location

UL or lot no. L	Section 32	Township 22S	Range 38E	Lot. Idn	Feet from the 1980	North/South line south	Feet from the 660	East/West line west	County Lea
--------------------	---------------	-----------------	--------------	----------	-----------------------	---------------------------	----------------------	------------------------	---------------

<sup>11</sup> Bottom Hole Location If Different From Surface

UL or lot no.	Section	Township	Range	Lot. Idn	Feet from the	North/South line	Feet from the	East/West line	County
<sup>12</sup> Dedicated Acres 40	<sup>13</sup> Joint or Infill N	<sup>14</sup> Consolidation Code	<sup>15</sup> Order No.						

NO ALLOWABLE WILL BE ASSIGNED TO THIS COMPLETION UNTIL ALL INTERESTS HAVE BEEN CONSOLIDATED OR A NON-STANDARD UNIT HAS BEEN APPROVED BY THE DIVISION

<sup>16</sup>				<sup>17</sup> OPERATOR CERTIFICATION I hereby certify that the information contained herein is true and complete to the best of my knowledge and belief.   Signature David Stewart Printed Name Sr. Regulatory Analyst Title and Email 102465 Date
				<sup>18</sup> SURVEYOR CERTIFICATION I hereby certify that the well location shown on this plat was plotted from field notes of actual surveys made by me or under my supervision, and that the same is true and correct to the best of my belief.  Date of Survey Signature and Seal of Professional Surveyer:  Certificate Number

District I  
1625 N. French Dr., Hobbs, NM 88240

District II  
1301 W. Grand Avenue, Artesia, NM 88210

District III  
1000 Rio Brazos Rd., Aztec, NM 87410

District IV  
1220 S. St. Francis Dr., Santa Fe, NM 87505

State of New Mexico  
Energy, Minerals & Natural Resources

OIL CONSERVATION DIVISION  
1220 South St. Francis Dr.  
Santa Fe, NM 87505

Form C-102  
Revised June 10, 2003

Submit to Appropriate District Office  
State Lease - 4 Copies  
Fee Lease - 3 Copies

☐ AMENDED REPORT

WELL LOCATION AND ACREAGE DEDICATION PLAT

<sup>1</sup> API Number 30-025-12180	<sup>2</sup> Pool Code 60240	<sup>3</sup> Pool Name Tubbs Oil & Gas
<sup>4</sup> Property Code 27952	<sup>5</sup> Property Name State P	<sup>6</sup> Well Number 2
<sup>7</sup> OGRID No. 192463	<sup>8</sup> Operator Name OXY USA WTP Limited Partnership	<sup>9</sup> Elevation 3345'

<sup>10</sup> Surface Location

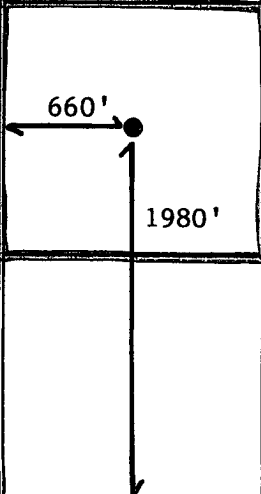

UL or lot no. L	Section 32	Township 22S	Range 38E	Lot. Idn	Feet from the 1980	North/South line south	Feet from the 660	East/West line west	County Lea
--------------------	---------------	-----------------	--------------	----------	-----------------------	---------------------------	----------------------	------------------------	---------------

<sup>11</sup> Bottom Hole Location If Different From Surface

UL or lot no.	Section	Township	Range	Lot. Idn	Feet from the	North/South line	Feet from the	East/West line	County
---------------	---------	----------	-------	----------	---------------	------------------	---------------	----------------	--------

<sup>12</sup> Dedicated Acres 40	<sup>13</sup> Joint or Infill N	<sup>14</sup> Consolidation Code	<sup>15</sup> Order No.
-------------------------------------	------------------------------------	----------------------------------	-------------------------

NO ALLOWABLE WILL BE ASSIGNED TO THIS COMPLETION UNTIL ALL INTERESTS HAVE BEEN CONSOLIDATED OR A  
NON-STANDARD UNIT HAS BEEN APPROVED BY THE DIVISION

<sup>16</sup> 				<sup>17</sup> OPERATOR CERTIFICATION <i>I hereby certify that the information contained herein is true and complete to the best of my knowledge and belief.</i>   Signature David Stewart Printed Name Sr. Regulatory Analyst Title and Email 10/24/05 Date
				<sup>18</sup> SURVEYOR CERTIFICATION <i>I hereby certify that the well location shown on this plat was plotted from field notes of actual surveys made by me or under my supervision, and that the same is true and correct to the best of my belief.</i>  Date of Survey Signature and Seal of Professional Surveyer:  Certificate Number

District I  
1625 N. French Dr., Hobbs, NM 88240  
District II  
1301 W. Grand Avenue, Artesia, NM 88210  
District III  
1000 Rio Brazos Rd., Aztec, NM 87410  
District IV  
1220 S. St. Francis Dr., Santa Fe, NM 87505

State of New Mexico  
Energy, Minerals & Natural Resources

Form C-102  
Revised June 10, 2003

OIL CONSERVATION DIVISION  
1220 South St. Francis Dr.  
Santa Fe, NM 87505

Submit to Appropriate District Office  
State Lease - 4 Copies  
Fee Lease - 3 Copies

☐ AMENDED REPORT

WELL LOCATION AND ACREAGE DEDICATION PLAT

<sup>1</sup> API Number 30-025-12180	<sup>2</sup> Pool Code 60240	<sup>3</sup> Pool Name Tubbs Oil & Gas
<sup>4</sup> Property Code 27952	<sup>5</sup> Property Name State P	<sup>6</sup> Well Number 2
<sup>7</sup> OGRID No. 192463	<sup>8</sup> Operator Name OXY USA WTP Limited Partnership	<sup>9</sup> Elevation 3345'


<sup>10</sup> Surface Location

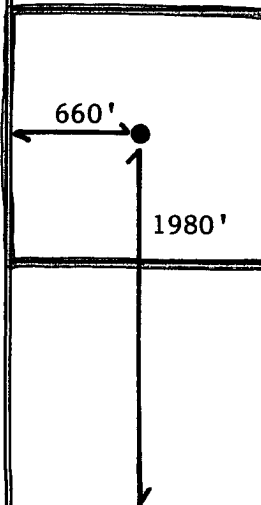
UL or lot no. L	Section 32	Township 22S	Range 38E	Lot. Idn	Feet from the 1980	North/South line south	Feet from the 660	East/West line west	County Lea
--------------------	---------------	-----------------	--------------	----------	-----------------------	---------------------------	----------------------	------------------------	---------------

<sup>11</sup> Bottom Hole Location If Different From Surface

UL or lot no.	Section	Township	Range	Lot. Idn	Feet from the	North/South line	Feet from the	East/West line	County
<sup>12</sup> Dedicated Acres 40	<sup>13</sup> Joint or Infill N	<sup>14</sup> Consolidation Code	<sup>15</sup> Order No.						

NO ALLOWABLE WILL BE ASSIGNED TO THIS COMPLETION UNTIL ALL INTERESTS HAVE BEEN CONSOLIDATED OR A  
NON-STANDARD UNIT HAS BEEN APPROVED BY THE DIVISION

<sup>16</sup>				<sup>17</sup> OPERATOR CERTIFICATION <i>I hereby certify that the information contained herein is true and complete to the best of my knowledge and belief.</i>   Signature David Stewart Printed Name Sr. Regulatory Analyst Title and Email 10/24/05 Date
				<sup>18</sup> SURVEYOR CERTIFICATION <i>I hereby certify that the well location shown on this plat was plotted from field notes of actual surveys made by me or under my supervision, and that the same is true and correct to the best of my belief.</i>  Date of Survey Signature and Seal of Professional Surveyer:  Certificate Number



District I  
1625 N. French Dr., Hobbs, NM 88240

District II  
1301 W. Grand Avenue, Artesia, NM 88210

District III  
1000 Rio Brazos Rd., Aztec, NM 87410

District IV  
1220 S. St. Francis Dr., Santa Fe, NM 87505

State of New Mexico  
Energy, Minerals & Natural Resources

OIL CONSERVATION DIVISION  
1220 South St. Francis Dr.  
Santa Fe, NM 87505

Form C-102  
Revised June 10, 2003

Submit to Appropriate District Office  
State Lease - 4 Copies  
Fee Lease - 3 Copies

☐ AMENDED REPORT

WELL LOCATION AND ACREAGE DEDICATION PLAT

<sup>1</sup> API Number 30-025-12180	<sup>2</sup> Pool Code 7900	<sup>3</sup> Pool Name South Brunson Drinkard - A60
<sup>4</sup> Property Code 27952	<sup>5</sup> Property Name State P	<sup>6</sup> Well Number 2
<sup>7</sup> OGRID No. 192463	<sup>8</sup> Operator Name OXY USA WTP Limited Partnership	<sup>9</sup> Elevation 3345'


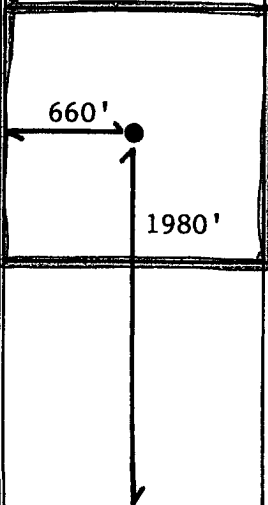
<sup>10</sup> Surface Location

UL or lot no. L	Section 32	Township 22S	Range 38E	Lot. Idn	Feet from the 1980	North/South line south	Feet from the 660	East/West line west	County Lea
--------------------	---------------	-----------------	--------------	----------	-----------------------	---------------------------	----------------------	------------------------	---------------

<sup>11</sup> Bottom Hole Location If Different From Surface

UL or lot no.	Section	Township	Range	Lot. Idn	Feet from the	North/South line	Feet from the	East/West line	County
<sup>12</sup> Dedicated Acres 40	<sup>13</sup> Joint or Infill N	<sup>14</sup> Consolidation Code	<sup>15</sup> Order No.						

NO ALLOWABLE WILL BE ASSIGNED TO THIS COMPLETION UNTIL ALL INTERESTS HAVE BEEN CONSOLIDATED OR A  
NON-STANDARD UNIT HAS BEEN APPROVED BY THE DIVISION

<sup>16</sup>				<sup>17</sup> OPERATOR CERTIFICATION I hereby certify that the information contained herein is true and complete to the best of my knowledge and belief.   Signature David Stewart Printed Name Sr. Regulatory Analyst Title and Email 10/24/05 Date
				<sup>18</sup> SURVEYOR CERTIFICATION I hereby certify that the well location shown on this plat was plotted from field notes of actual surveys made by me or under my supervision, and that the same is true and correct to the best of my belief.  Date of Survey Signature and Seal of Professional Surveyer:  Certificate Number