

District I
1625 N. French Dr., Hobbs, NM 88240
District II
811 S. First St., Artesia, NM 88210
District III
1000 Rio Brazos Rd., Aztec, NM 87410
District IV
1220 S. St. Francis Dr., Santa Fe, NM 87505

State of New Mexico
Energy, Minerals & Natural Resources

JUL 01 2015

Form C-104
Revised August 1, 2011

Oil Conservation Division
1220 South St. Francis Dr.
Santa Fe, NM 87505

Submit one copy to appropriate District Office

☐ AMENDED REPORT**I. REQUEST FOR ALLOWABLE AND AUTHORIZATION TO TRANSPORT**

¹ Operator name and Address COG Production LLC 2208 W. Main Street Artesia, NM 88210		² OGRID Number 217955
		³ Reason for Filing Code/ Effective Date NW
⁴ API Number 30 - 025-41997	⁵ Pool Name Triple X; Bone Spring, West	⁶ Pool Code 96674
⁷ Property Code 39209	⁸ Property Name Eata Fajita State	⁹ Well Number 5H

II. ¹⁰ Surface Location

UI or lot no. P	Section 8	Township 24S	Range 33E	Lot Idn	Feet from the 185	North/South Line South	Feet from the 1315	East/West line East	County Lea
--------------------	--------------	-----------------	--------------	---------	----------------------	---------------------------	-----------------------	------------------------	---------------

¹¹ Bottom Hole Location

UI or lot no. B	Section 8	Township 24S	Range 33E	Lot Idn	Feet from the 338	North/South Line North	Feet from the 1328	East/West line East	County Lea
¹² Lse Code S	¹³ Producing Method Code F	¹⁴ Gas Connection Date 5/25/15	¹⁵ C-129 Permit Number	¹⁶ C-129 Effective Date	¹⁷ C-129 Expiration Date				





III. Oil and Gas Transporters

¹⁸ Transporter OGRID	¹⁹ Transporter Name and Address	²⁰ O/G/W
151618	Enterprise Field Services, LLC P.O. Box 4503 Houston, TX 77210-4503	O
147831	Agave Energy Company 105 S. 4 th Street Artesia, NM 88210	G

IV. Well Completion Data

²¹ Spud Date 1/6/15	²² Ready Date 5/6/15	²³ TD 15428'	²⁴ PBSD 15375'	²⁵ Perforations 11101-15335'	²⁶ DHC, MC
²⁷ Hole Size	²⁸ Casing & Tubing Size	²⁹ Depth Set	³⁰ Sacks Cement		
17 1/2"	13 3/8"	1308'	1100		
12 1/4"	9 5/8"	5170'	1650		
7 7/8"	5 1/2"	15428'	1960 (TOC @ 2034')		
	2 7/8"	10270'			

V. Well Test Data

³¹ Date New Oil 5/25/15	³² Gas Delivery Date 5/25/15	³³ Test Date 5/31/15	³⁴ Test Length 24 Hrs	³⁵ Tbg. Pressure 600#	³⁶ Csg. Pressure
³⁷ Choke Size 36/64"	³⁸ Oil 715	³⁹ Water 1062	⁴⁰ Gas 864		⁴¹ Test Method Flowing
⁴² I hereby certify that the rules of the Oil Conservation Division have been complied with and that the information given above is true and complete to the best of my knowledge and belief. Signature: 			OIL CONSERVATION DIVISION		
Printed name: Stormi Davis			Approved by: 		
Title: Regulatory Analyst			Title: Petroleum Engineer		
E-mail Address: sdavis@concho.com			Approval Date: 07/13/15		
Date: 6/22/15			Phone: 575-748-6946		
			reComp _____ Add New Well _____ Cancl Well _____ Create Pool _____ E-PERMITTING -- New Well _____ Comp  P&A _____ TA _____ CSNG  Loc Chng _____		

JUL 16 2015