

UNITED STATES  
DEPARTMENT OF THE INTERIOR  
BUREAU OF LAND MANAGEMENT

HOBBSOCD

OCD-HOBBS

FORM APPROVED  
OMB NO. 1004-0135  
Expires: July 31, 2010**SUNDRY NOTICES AND REPORTS ON WELLS**  
*Do not use this form for proposals to drill or to re-enter an abandoned well. Use form 3160-3 (APD) for such proposals.* **JAN 20 2015****SUBMIT IN TRIPLICATE - Other instructions on reverse side.** **RECEIVED**

1. Type of Well <input type="checkbox"/> Oil Well <input type="checkbox"/> Gas Well <input checked="" type="checkbox"/> Other: INJECTION		5. Lease Serial No. NMLC063458
2. Name of Operator CONOCOPHILLIPS COMPANY      Contact: RHONDA ROGERS E-Mail: rogerr@conocophillips.com		6. If Indian, Allottee or Tribe Name
3a. Address P. O. BOX 51810 MIDLAND, TX 79710	3b. Phone No. (include area code) Ph: 432-688-9174	7. If Unit or CA/Agreement, Name and/or No.
4. Location of Well (Footage, Sec., T., R., M., or Survey Description) Sec 26 T20S R38E Mer NMP NWSW 660FSL 1980FWL		8. Well Name and No. WARREN UNIT BLINEBRY TUBB WF 59
		9. API Well No. 30-025-25567
		10. Field and Pool, or Exploratory WARREN; BLINEBRY TUBB
		11. County or Parish, and State LEA COUNTY, NM

**12. CHECK APPROPRIATE BOX(ES) TO INDICATE NATURE OF NOTICE, REPORT, OR OTHER DATA**

TYPE OF SUBMISSION	TYPE OF ACTION			
<input checked="" type="checkbox"/> Notice of Intent	<input type="checkbox"/> Acidize	<input type="checkbox"/> Deepen	<input type="checkbox"/> Production (Start/Resume)	<input type="checkbox"/> Water Shut-Off
<input type="checkbox"/> Subsequent Report	<input type="checkbox"/> Alter Casing	<input type="checkbox"/> Fracture Treat	<input type="checkbox"/> Reclamation	<input type="checkbox"/> Well Integrity
<input type="checkbox"/> Final Abandonment Notice	<input type="checkbox"/> Casing Repair	<input type="checkbox"/> New Construction	<input type="checkbox"/> Recomplete	<input checked="" type="checkbox"/> Other
	<input type="checkbox"/> Change Plans	<input type="checkbox"/> Plug and Abandon	<input type="checkbox"/> Temporarily Abandon	
	<input type="checkbox"/> Convert to Injection	<input type="checkbox"/> Plug Back	<input type="checkbox"/> Water Disposal	

13. Describe Proposed or Completed Operation (clearly state all pertinent details, including estimated starting date of any proposed work and approximate duration thereof. If the proposal is to deepen directionally or recompleat horizontally, give subsurface locations and measured and true vertical depths of all pertinent markers and zones. Attach the Bond under which the work will be performed or provide the Bond No. on file with BLM/BIA. Required subsequent reports shall be filed within 30 days following completion of the involved operations. If the operation results in a multiple completion or recompleat in a new interval, a Form 3160-4 shall be filed once testing has been completed. Final Abandonment Notices shall be filed only after all requirements, including reclamation, have been completed, and the operator has determined that the site is ready for final inspection.)

ConocoPhillips Company would like to change this wells name from Warren Unit Blinebry Tubb WF 59 to  
Warren Unit Blinebry Tubb WF 45.

*Change the well number in afmss only.  
BLM wellfile, legal location, well sign, and API# are correct.*

14. I hereby certify that the foregoing is true and correct.	
Electronic Submission #287713 verified by the BLM Well Information System For CONOCOPHILLIPS COMPANY, sent to the Hobbs Committed to AFMSS for processing by PAUL SWARTZ on 01/14/2015 ( )	
Name (Printed/Typed) RHONDA ROGERS	Title STAFF REGULATORY TECHNICIAN
Signature (Electronic Submission)	Date 01/12/2015
THIS SPACE FOR FEDERAL OR STATE OFFICE USE	
Approved By	Title
Conditions of approval, if any, are attached. Approval of this notice does not warrant or certify that the applicant holds legal or equitable title to those rights in the subject lease which would entitle the applicant to conduct operations thereon.	Office
Title 18 U.S.C. Section 1001 and Title 43 U.S.C. Section 1212, make it a crime for any person knowingly and willfully to make to any department or agency of the United States any false, fictitious or fraudulent statements or representations as to any matter within its jurisdiction.	

**ACCEPTED FOR RECORD**

JAN 14 2015

BUREAU OF LAND MANAGEMENT

CARLSBAD FIELD OFFICE

**\*\* OPERATOR-SUBMITTED \*\* OPERATOR-SUBMITTED \*\* OPERATOR-SUBMITTED \*\***

AUG 20 2015

From CFO wellfiles - Warren Unit Well #59 and Warren Unit Well #45 (both in Section 26 of T20S – R30E)

**#59**

03/21/1977 APD approved for a well #45	Sec 26, T20S-R30E, 1980S & 660W
06/07/1977 Sundry - change well number to #48	(no API# on sundry) 1980S & 660W
06/29/1978 Sundry - change well number to #51	(no API# on sundry) 1980S & 660W
08/01/1978 Sundry - change well number to #54	(no API# on sundry) 1980S & 660W
10/23/1978 Sundry - change well number to #60	(no API# on sundry) 1980S & 660W
02/22/1979 Sundry - change well number to #59	(no API# on sundry) 1980S & 660W
03/25/1979 Sundry relating spud of well #59	(no API# on sundry) 1980S & 660W
07/01/1987 Subsequent sundry AT well #59	(API #3002525488) 1980S & 660W
06/01/1992 NOI to CTI well #59 1980S & 660W	(API #3002525488) 1980S & 660W
08/19/1992 Subsequent sundry CTI well #59	(API #3002525488) 1980S & 660W
10/22/2014 NOI to run step rate test well #59	(API #3002525488) 1980S & 660W

**In afmss and NMOCD Imaging website, API# 3002525488 1980S & 660W documents are found with the well #45.**

**#45**

04/20/1977 APD approved for a well #48	Sec 26, T20S-R30E, 660S & 1980W
06/07/1977 Sundry change well number to #45	(no API# on sundry) 660S & 1980W
08/15/1977 Sundry relating spud of well #45	(no API# on sundry) 660S & 1980W
10/05/1977 Completion report for well #45	(no API# on sundry) 660S & 1980W
06/11/1992 NOI to CTI well #45	(API# 3002525567) 660S & 1980W
08/03/1992 Subsequent sundry CTI well #45	(API# 3002525567) 660S & 1980W
10/11/1993 Subsequent sundry MIT well #45	(API# 3002525567) 660S & 1980W

The well sign for well #45 shows the location as Sec 26 –T26S Unit letter “N”,  
Which agrees with 660S & 1980W.

**In afmss and the NMOCD Imaging website, API# 3002525567 660S & 1980W documents are found with the well #59.**

N

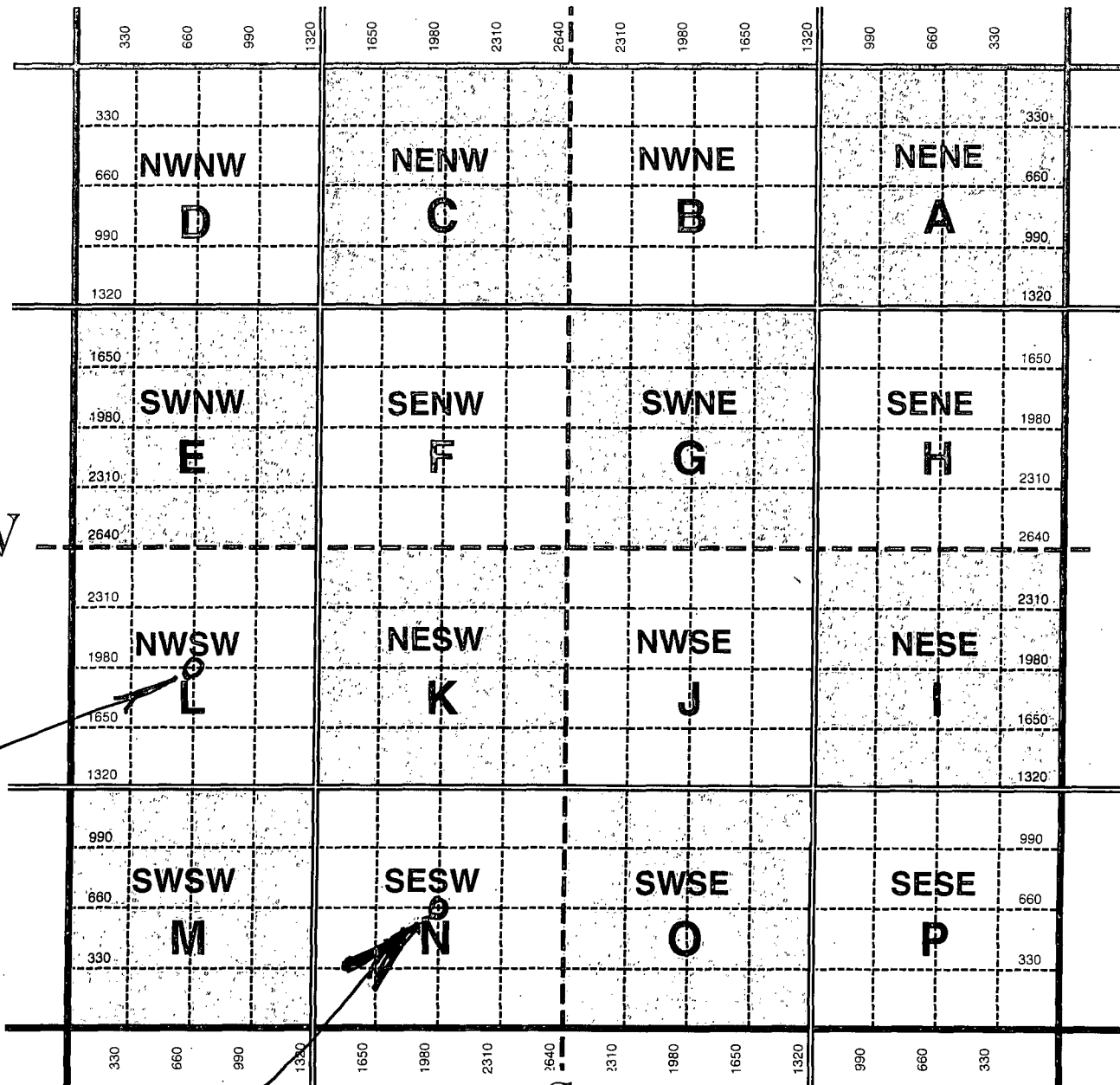
W

E

S


Warren Unit #59  
30059 25488

Warren Unit #45  
30025 25567




6	5	4	3	2	1
7	8	9	10	11	12
18	17	16	15	14	13
19	20	21	22	23	24
30	29	28	27	26	25
31	32	33	34	35	36

Township Section No's



These well numbers are labeled as in NMOC's Imaging website and BLM's afmss data base. The labeling does not match APD and sundry documentation. Per location survey numbers #59 is N 1320' and W 1320' from #45.



Form 3160-5  
(June 1990)

UNITED STATES  
DEPARTMENT OF THE INTERIOR  
BUREAU OF LAND MANAGEMENT

BLM - CARLSBAD

**SUNDRY NOTICES AND REPORTS ON WELLS**

Do not use this form for proposals to drill or to deepen or reentry to a different reservoir.  
Use "APPLICATION FOR PERMIT—" for such proposals

**SUBMIT IN TRIPLICATE**

1. Type of Well

☐ Oil Well ☐ Gas Well ☒ Other

INJECTION

2. Name of Operator

Conoco Inc

3. Address and Telephone No.

10 Desta Drive STE 100W, Midland, TX 79705 (915)686-5424

4. Location of Well (Footage, Sec., T., R., M., or Survey Description)

1980' FSL & 660' FWL SEC. 26, T-20S, R-38E UNIT LTR "L"

**FORM APPROVED**

Budget Bureau No. 1004-0135  
Expires: March 31, 1993

5. Lease Designation and Serial No.

LC 06484588 ✓

6. If Indian, Allotment or Tribe Name

063458

7. If Unit or CA, Agreement Designation

8. Well Name and No.

WARREN U BLINE/TUBB #59 ✓

9. API Well No.

30-025-25488

10. Field and Pool, or Exploratory Area

WARREN BLINERY/TUBB

11. County or Parish, State


LEA, NM

12. CHECK APPROPRIATE BOX(s) TO INDICATE NATURE OF NOTICE, REPORT, OR OTHER DATA

TYPE OF SUBMISSION

TYPE OF ACTION

☐ Nature of Interest



BLM - CARLSBAD

Form 3160-5  
(June 1990)UNITED STATES  
DEPARTMENT OF THE INTERIOR  
BUREAU OF LAND MANAGEMENT

RECEIVED

OCT 25 10 51 AM '93

## SUNDRY NOTICES AND REPORTS ON WELLS

Do not use this form for proposals to drill or to deepen or reentry to a different reservoir.  
Use "APPLICATION FOR PERMIT—" for such proposals

## FORM APPROVED

Budget Bureau No. 1004-0135  
Expires: March 31, 1993

5. Lease Designation and Serial No.

LC 063458

6. If Indian, Allottee or Tribe Name

7. If Unit or CA, Agreement Designation

## SUBMIT IN TRIPLICATE

1. Type of Well

☐ Oil Well ☐ Gas Well ☒ Other

INJECTION

2. Name of Operator

Conoco Inc.

3. Address and Telephone No.

10 Desta Drive STE 100W, Midland, TX 79705 (915)686-5424

4. Location of Well (Footage, Sec., T., R., M., or Survey Description)

660' FSL &amp; 1980' FWL, SEC. 26, T-20S, R-38E, UNIT LTR 'N'

8. Well Name and No.

WARREN UN BLINE/TUBB WF #45

9. API Well No.

30-025-25567

10. Field and Pool, or Exploratory Area

WARREN BLINERY/TUBB O&amp;G

11. County or Parish, State

LEA, NM

12. CHECK APPROPRIATE BOX(s) TO INDICATE NATURE OF NOTICE, REPORT, OR OTHER DATA

TYPE OF SUBMISSION

TYPE OF ACTION



