

State of New Mexico  
Energy, Minerals & Natural Resources

Form C-101  
May 27, 2004

District I  
1625 N. French Dr., Hobbs, NM 88240  
District II  
1301 W. Grand Avenue, Artesia, NM 88210  
District III  
1000 Rio Brazos Rd., Aztec, NM 87410  
District IV  
1220 S. St. Francis Dr., Santa Fe, NM 87505

Oil Conservation Division  
1220 S. St. Francis Dr.  
Santa Fe, NM 87505

Submit to appropriate District Office

☐ AMENDED REPORT

**APPLICATION FOR PERMIT TO DRILL, RE-ENTER, DEEPEN, PLUGBACK, OR ADD A ZONE**

<sup>1</sup> Operator Name and Address OXY USA WTP Limited Partnership P.O. Box 50250 Midland, TX 79710-0250		<sup>2</sup> OGRID Number 192463
		<sup>3</sup> API Number 30- 025-12179
<sup>4</sup> Property Code 27951	<sup>5</sup> Property Name State P <i>Com</i>	<sup>6</sup> Well No. 1
<sup>9</sup> Proposed Pool 1 South Brunson Drinkard-Abo 7900		<sup>10</sup> Proposed Pool 2

<sup>7</sup> Surface Location

UL or lot no.	Section	Township	Range	Lot. Idn	Feet from the	North/South Line	Feet from the	East/West line	County
F	32	22S	38E		1980	north	1980	west	Lea

<sup>8</sup> Proposed Bottom Hole Location If Different From Surface

UL or lot no.	Section	Township	Range	Lot. Idn	Feet from the	North/South Line	Feet from the	East/West line	County

Additional Well Location

<sup>11</sup> Work Type Code A	<sup>12</sup> Well Type Code 0	<sup>13</sup> Cable/Rotary R	<sup>14</sup> Lease Type Code S-10226	<sup>15</sup> Ground Level Elevation 3384'
<sup>16</sup> Multiple No	<sup>17</sup> Proposed Depth 6983'	<sup>18</sup> Formation Abo	<sup>19</sup> Contractor 22112131415	<sup>20</sup> Spud Date 5/05
Depth to ground water N/A		Distance from nearest fresh water well N/A		Distance from nearest surface water N/A
Pit: Liner: Synthetic <input type="checkbox"/> _____ mils thick Clay <input type="checkbox"/> Pit Volume _____ bbls Drilling Method: Closed-Loop System <input type="checkbox"/> Fresh Water <input type="checkbox"/> Brine <input checked="" type="checkbox"/> Diesel/Oil-based <input type="checkbox"/> Gas/Air <input type="checkbox"/>				

<sup>21</sup> Proposed Casing and Cement Program

Hole Size	Casing Size	Casing weight/foot	Setting Depth	Sacks of Cement	Estimated TOC
17-1/4"	13-3/8"	36#	300'	3000	Surf-Circ
11-1/4"	8-5/8"	28#	2849'	1500	Surf-Calc
7"	5-1/2"	15.5-17#	6896'	350	3475'-Calc

<sup>22</sup> Describe the proposed program. If this application is to DEEPEN or PLUG BACK, give the data on the present productive zone and proposed new productive zone. Describe the blowout prevention program, if any. Use additional sheets if necessary.

No pits were used, only frac tanks. Drill & clean out to 6983', open up Drinkard-Abo open-hole @ 6896-6983' that had been plugged off and add additional Blinbry perfs @ 5522-5577, 5649-5690'. Existing perfs: Blinbry @ 5585-5638' and Tubb @ 6032-6232'.

<sup>23</sup> I hereby certify that the information given above is true and complete to the best of my knowledge and belief. I further certify that the drilling pit will be constructed according to NMOC guidelines ☐ a general permit ☐, or an (attached) alternative OCD approved plan ☐.  
Signature: *David Stewart*

Printed name: David Stewart

Title: Sr. Regulatory Analyst

E-mail Address: david\_stewart@oxy.com

Date: 11/10/05

Phone: 432-685-5717

OIL CONSERVATION DIVISION

Approved by: *[Signature]*

Title:

Approval Date:

Expiration Date:

NOV 21 2005

Conditions of Approval:

Attached ☐

District I  
1625 N. French Dr., Hobbs, NM 88240  
District II  
1301 W. Grand Avenue, Artesia, NM 88210  
District III  
1000 Rio Brazos Rd., Aztec, NM 87410  
District IV  
1220 S. St. Francis Dr., Santa Fe, NM 87505

State of New Mexico  
Energy, Minerals & Natural Resources

Form C-102  
Revised June 10, 2003

OIL CONSERVATION DIVISION  
1220 South St. Francis Dr.  
Santa Fe, NM 87505

Submit to Appropriate District Office  
State Lease - 4 Copies  
Fee Lease - 3 Copies

☐ AMENDED REPORT

WELL LOCATION AND ACREAGE DEDICATION PLAT

<sup>1</sup> API Number 30-025-12179	<sup>2</sup> Pool Code 6660	<sup>3</sup> Pool Name Blueberry Oil & Gas
<sup>4</sup> Property Code 27952	<sup>5</sup> Property Name State P Com	<sup>6</sup> Well Number 1
<sup>7</sup> OGRID No. 192463	<sup>8</sup> Operator Name OXY USA WTP Limited Partnership	<sup>9</sup> Elevation 3384'

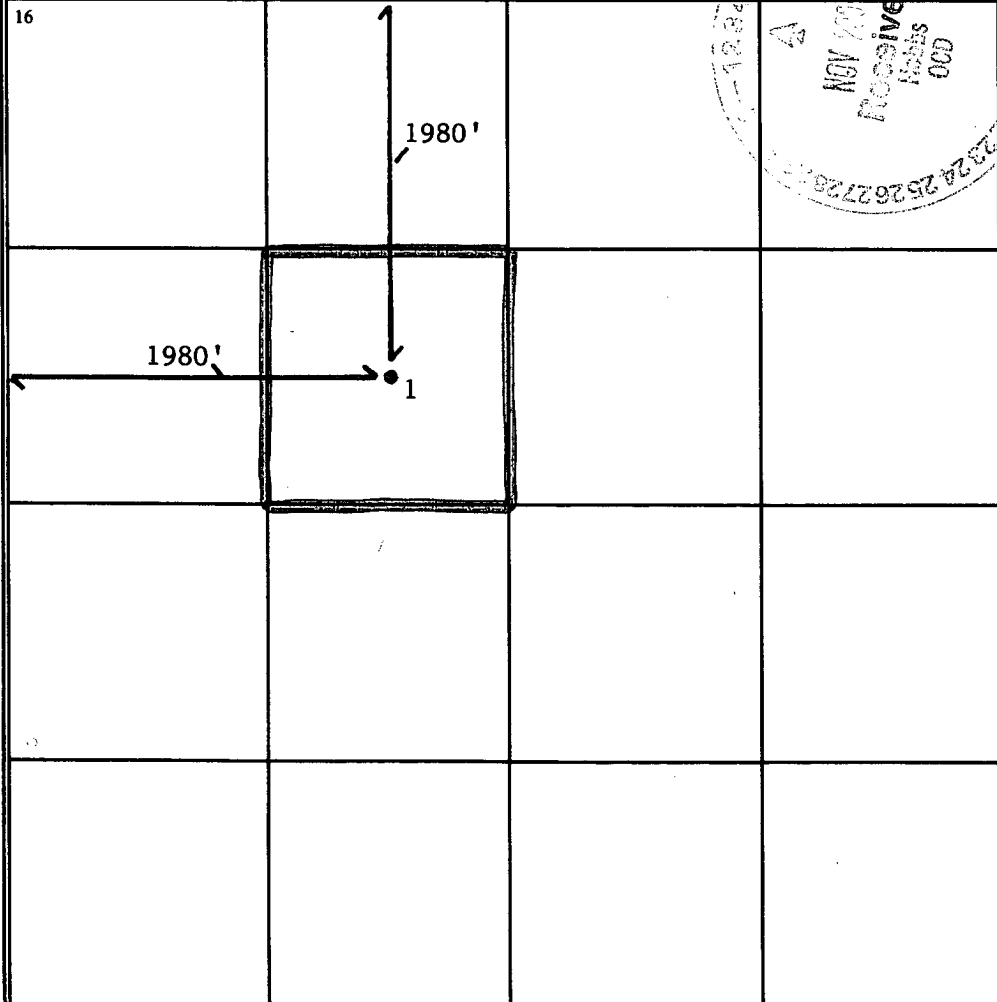

<sup>10</sup> Surface Location

UL or lot no. F	Section 32	Township 22S	Range 38E	Lot. Idn	Feet from the 1980	North/South line north	Feet from the 1980	East/West line west	County Lea
--------------------	---------------	-----------------	--------------	----------	-----------------------	---------------------------	-----------------------	------------------------	---------------

<sup>11</sup> Bottom Hole Location If Different From Surface

UL or lot no.	Section	Township	Range	Lot. Idn	Feet from the	North/South line	Feet from the	East/West line	County
<sup>12</sup> Dedicated Acres	<sup>13</sup> Joint or Infill N	<sup>14</sup> Consolidation Code	<sup>15</sup> Order No.						

NO ALLOWABLE WILL BE ASSIGNED TO THIS COMPLETION UNTIL ALL INTERESTS HAVE BEEN CONSOLIDATED OR A  
NON-STANDARD UNIT HAS BEEN APPROVED BY THE DIVISION

	<b><sup>17</sup> OPERATOR CERTIFICATION</b> I hereby certify that the information contained herein is true and complete to the best of my knowledge and belief.   Signature David Stewart Printed Name Sr. Regulatory Analyst Title and Email 11/1/05 Date
	<b><sup>18</sup> SURVEYOR CERTIFICATION</b> I hereby certify that the well location shown on this plat was plotted from field notes of actual surveys made by me or under my supervision, and that the same is true and correct to the best of my belief.  Date of Survey Signature and Seal of Professional Surveyer:
	Certificate Number

District I  
1625 N. French Dr., Hobbs, NM 88240  
District II  
1301 W. Grand Avenue, Artesia, NM 88210  
District III  
1000 Rio Brazos Rd., Aztec, NM 87410  
District IV  
1220 S. St. Francis Dr., Santa Fe, NM 87505

State of New Mexico  
Energy, Minerals & Natural Resources

Form C-102  
Revised June 10, 2003

OIL CONSERVATION DIVISION  
1220 South St. Francis Dr.  
Santa Fe, NM 87505

Submit to Appropriate District Office  
State Lease - 4 Copies  
Fee Lease - 3 Copies

☐ AMENDED REPORT

WELL LOCATION AND ACREAGE DEDICATION PLAT

<sup>1</sup> API Number 30-025-12179	<sup>2</sup> Pool Code 7900	<sup>3</sup> Pool Name South Brunson Drinkard - Abo
<sup>4</sup> Property Code 27952	<sup>5</sup> Property Name State P Corn	<sup>6</sup> Well Number 1
<sup>7</sup> OGRID No. 192463	<sup>8</sup> Operator Name OXY USA WTP Limited Partnership	<sup>9</sup> Elevation 3384'

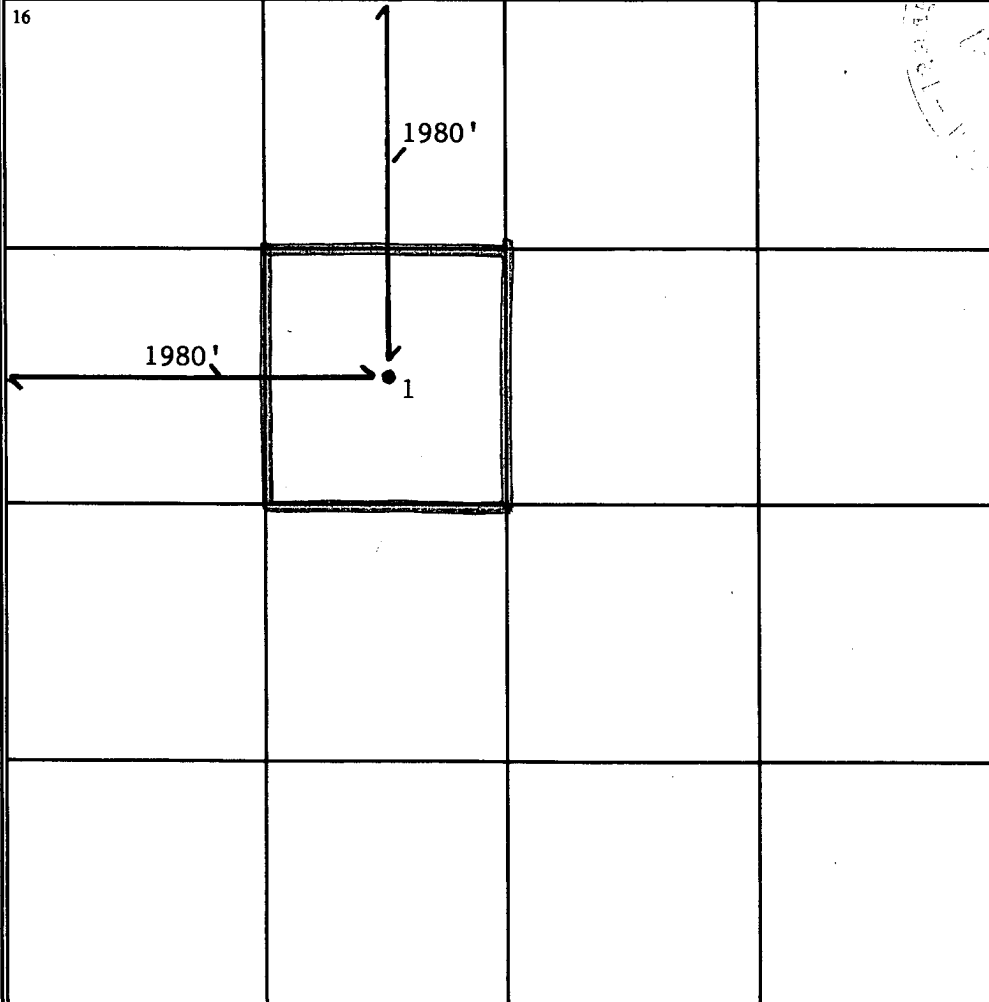

<sup>10</sup> Surface Location

UL or lot no. F	Section 32	Township 22S	Range 38E	Lot. Idn	Feet from the 1980	North/South line north	Feet from the 1980	East/West line west	County Lea
--------------------	---------------	-----------------	--------------	----------	-----------------------	---------------------------	-----------------------	------------------------	---------------

<sup>11</sup> Bottom Hole Location If Different From Surface

UL or lot no.	Section	Township	Range	Lot. Idn	Feet from the	North/South line	Feet from the	East/West line	County
<sup>12</sup> Dedicated Acres	<sup>13</sup> Joint or Infill N	<sup>14</sup> Consolidation Code	<sup>15</sup> Order No.						

NO ALLOWABLE WILL BE ASSIGNED TO THIS COMPLETION UNTIL ALL INTERESTS HAVE BEEN CONSOLIDATED OR A NON-STANDARD UNIT HAS BEEN APPROVED BY THE DIVISION

<sup>16</sup> 	<sup>17</sup> OPERATOR CERTIFICATION I hereby certify that the information contained herein is true and complete to the best of my knowledge and belief.   Signature David Stewart Printed Name Sr. Regulatory Analyst Title and Email 11/1/05 Date	
	<sup>18</sup> SURVEYOR CERTIFICATION I hereby certify that the well location shown on this plat was plotted from field notes of actual surveys made by me or under my supervision, and that the same is true and correct to the best of my belief.  Date of Survey Signature and Seal of Professional Surveyer:	
	Certificate Number	

District I  
1625 N. French Dr., Hobbs, NM 88240  
District II  
1301 W. Grand Avenue, Artesia, NM 88210  
District III  
1000 Rio Brazos Rd., Aztec, NM 87410  
District IV  
1220 S. St. Francis Dr., Santa Fe, NM 87505

State of New Mexico  
Energy, Minerals & Natural Resources

Form C-102  
Revised June 10, 2003

OIL CONSERVATION DIVISION  
1220 South St. Francis Dr.  
Santa Fe, NM 87505

Submit to Appropriate District Office  
State Lease - 4 Copies  
Fee Lease - 3 Copies

☐ AMENDED REPORT

WELL LOCATION AND ACREAGE DEDICATION PLAT

<sup>1</sup> API Number 30-025-12179	<sup>2</sup> Pool Code 60240	<sup>3</sup> Pool Name Tubb Oil & Gas
<sup>4</sup> Property Code 27952	<sup>5</sup> Property Name State P Com	<sup>6</sup> Well Number 1
<sup>7</sup> OGRID No. 192463	<sup>8</sup> Operator Name OXY USA WTP Limited Partnership	<sup>9</sup> Elevation 3384'

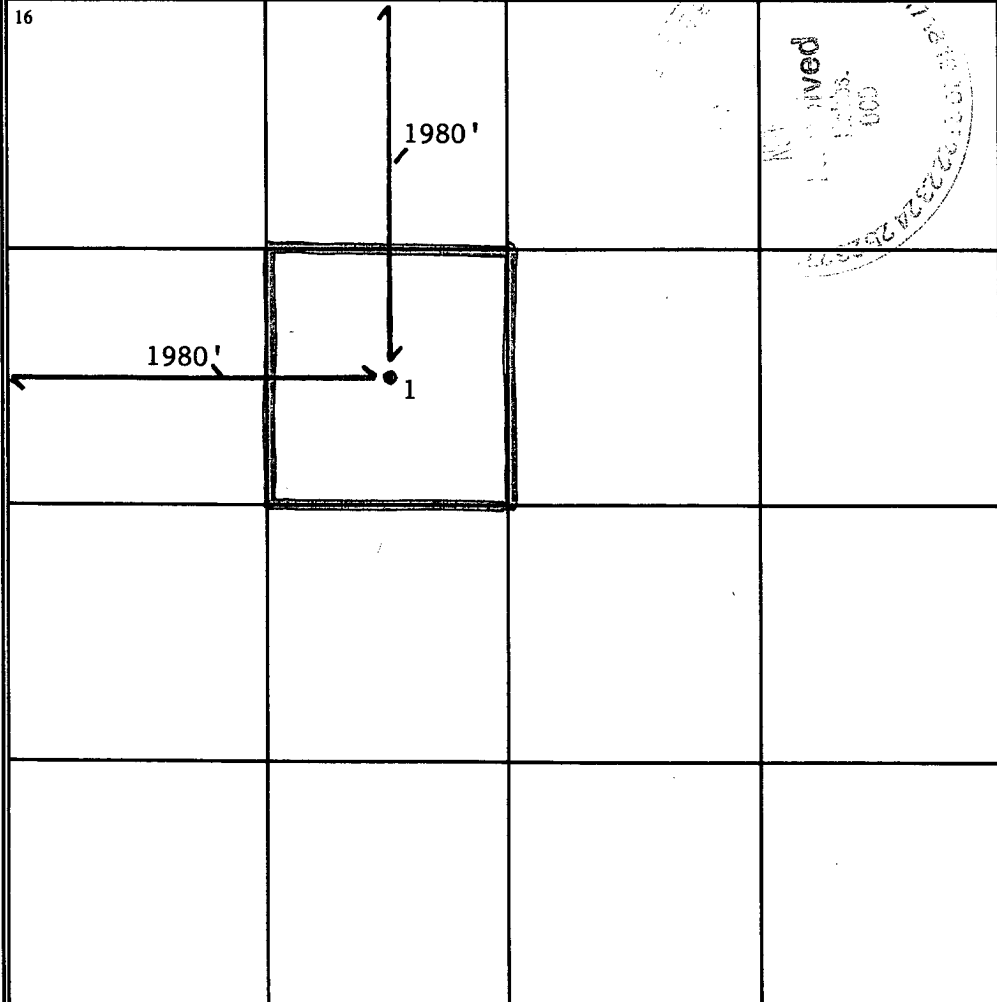
<sup>10</sup> Surface Location

UL or lot no. F	Section 32	Township 22S	Range 38E	Lot. Idn	Feet from the 1980	North/South line north	Feet from the 1980	East/West line west	County Lea
--------------------	---------------	-----------------	--------------	----------	-----------------------	---------------------------	-----------------------	------------------------	---------------

<sup>11</sup> Bottom Hole Location If Different From Surface

UL or lot no.	Section	Township	Range	Lot. Idn	Feet from the	North/South line	Feet from the	East/West line	County
<sup>12</sup> Dedicated Acres	<sup>13</sup> Joint or Infill N	<sup>14</sup> Consolidation Code	<sup>15</sup> Order No.						

NO ALLOWABLE WILL BE ASSIGNED TO THIS COMPLETION UNTIL ALL INTERESTS HAVE BEEN CONSOLIDATED OR A  
NON-STANDARD UNIT HAS BEEN APPROVED BY THE DIVISION

<sup>16</sup> 	<sup>17</sup> OPERATOR CERTIFICATION I hereby certify that the information contained herein is true and complete to the best of my knowledge and belief.  Signature David Stewart Printed Name Sr. Regulatory Analyst Title and Email 11/1/05 Date
	<sup>18</sup> SURVEYOR CERTIFICATION I hereby certify that the well location shown on this plat was plotted from field notes of actual surveys made by me or under my supervision, and that the same is true and correct to the best of my belief.  Date of Survey Signature and Seal of Professional Surveyer:
	Certificate Number