

DISTRICT I
1825 N. French Dr., Hobbs, NM 88240

DISTRICT II
811 South First, Artesia, NM 88210

DISTRICT III
1000 Rio Brazos Rd., Aztec, NM 87410

DISTRICT IV
2040 South Pacheco, Santa Fe, NM 87505

State of New Mexico
Energy, Minerals and Natural Resources Department

Form C-102
Revised March 17, 1999

Submit to Appropriate District Office
State Lease - 4 Copies
Fee Lease - 3 Copies

OIL CONSERVATION DIVISION

2040 South Pacheco
Santa Fe, New Mexico 87504-2088

☐ AMENDED REPORT

WELL LOCATION AND ACREAGE DEDICATION PLAT

API Number 30-025-37049	Pool Code 15200	Pool Name D-K; Abo
Property Code 300227	Property Name DUNCAN "19"	Well Number 3
OGRID No. 147179	Operator Name CHESAPEAKE OPERATING INC.	Elevation 3535'

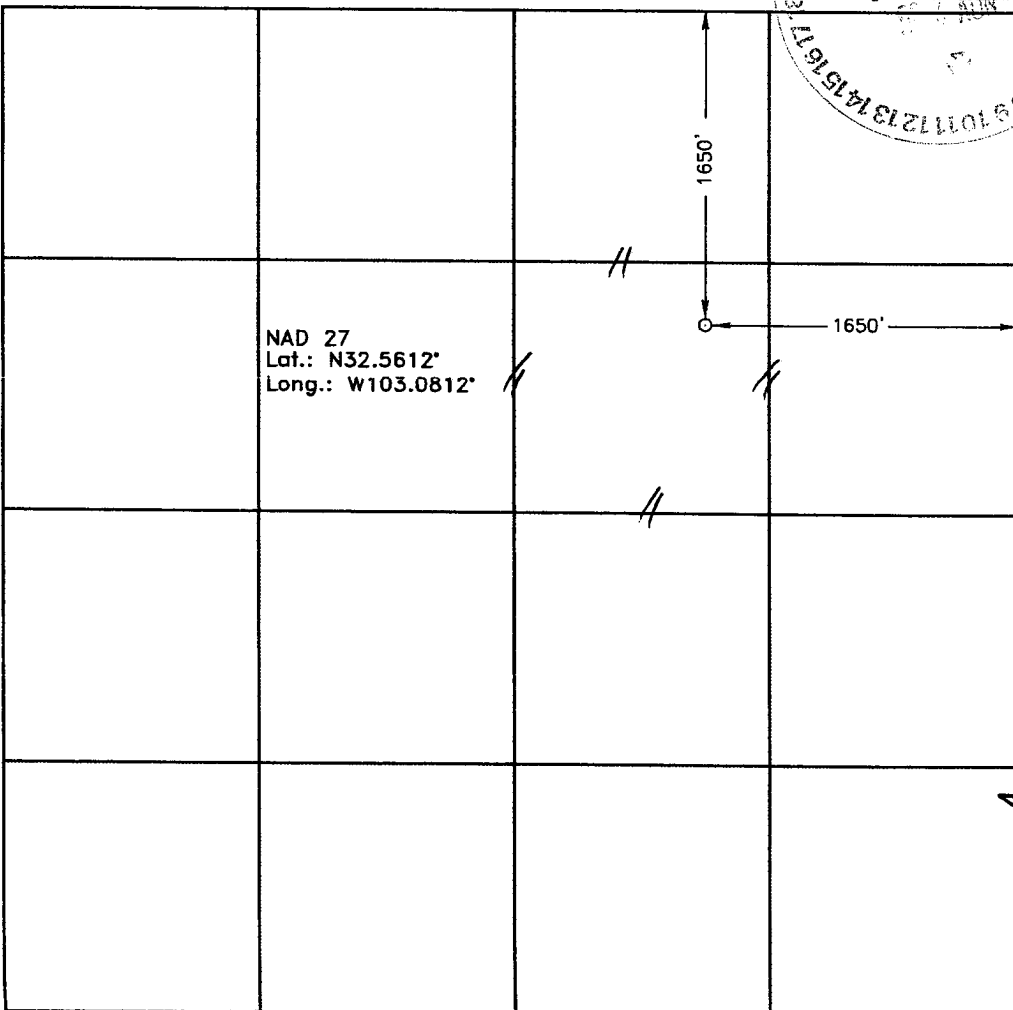


Surface Location

UL or lot No. G	Section 19	Township 20 S	Range 39 E	Lot Idn	Feet from the 1650'	North/South line NORTH	Feet from the 1650'	East/West line EAST	County LEA
--------------------	---------------	------------------	---------------	---------	------------------------	---------------------------	------------------------	------------------------	---------------

Bottom Hole Location If Different From Surface

UL or lot No.	Section	Township	Range	Lot Idn	Feet from the	North/South line	Feet from the	East/West line	County
Dedicated Acres 40	Joint or Infill	Consolidation Code	Order No.						

NO ALLOWABLE WILL BE ASSIGNED TO THIS COMPLETION UNTIL ALL INTERESTS HAVE BEEN CONSOLIDATED
OR A NON-STANDARD UNIT HAS BEEN APPROVED BY THE DIVISION

				OPERATOR CERTIFICATION I hereby certify the the information contained herein is true and complete to the best of my knowledge and belief.  Signature Brenda Coffman Printed Name Regulatory Analyst Title November 8, 2005 Date	
				SURVEYOR CERTIFICATION I hereby certify that the well location shown on this plat was plotted from field notes of actual surveys made by me or under my supervision, and that the same is true and correct to the best of my belief. NOVEMBER 10, 2004 Date Surveyed	
				Signature & Seal of Professional Surveyor  Professional Surveyor NEW MEXICO No. 4823 Certificate No. Gary L. Jones 7977 JLP	
				BASIC SURVEYS	