

District I  
1625 N. French Dr., Hobbs, NM 88240  
District II  
1301 W. Grand Avenue, Artesia, NM 88210  
District III  
1000 Rio Brazos Rd., Aztec, NM 87410  
District IV  
1220 S. St. Francis Dr., Santa Fe, NM 87505

State of New Mexico  
Energy, Minerals & Natural Resources

Form C-104  
Revised June 10, 2003

Oil Conservation Division  
1220 South St. Francis Dr.  
Santa Fe, NM 87505

Submit to Appropriate District Office  
5 Copies

☐ AMENDED REPORT

I. REQUEST FOR ALLOWABLE AND AUTHORIZATION TO TRANSPORT

<sup>1</sup> Operator name and Address  Platinum Exploration, Inc.		<sup>2</sup> OGRID Number  227103	
		<sup>3</sup> Reason for Filing Code/ Effective Date  New Well	
<sup>4</sup> API Number 30 - 025-31152	<sup>5</sup> Pool Name Gladiola (Devonian)	<sup>6</sup> Pool Code 27740	
<sup>7</sup> Property Code 34310	<sup>8</sup> Property Name Kendrick	<sup>9</sup> Well Number 1	

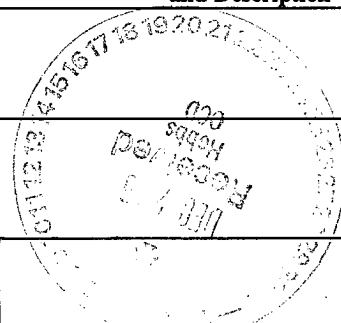
II. <sup>10</sup> Surface Location

Ul or lot no. J	Section 5	Township 12S	Range 38E	Lot.Idn	Feet from the 1500	North/South South	Feet from the 1650	East/West line East	County Lea
--------------------	--------------	-----------------	--------------	---------	-----------------------	----------------------	-----------------------	------------------------	---------------

<sup>11</sup> Bottom Hole Location

UL or lot no.	Section	Township	Range	Lot Idn	Feet from the	North/South line	Feet from the	East/West line	County
<sup>12</sup> Lse Code P	<sup>13</sup> Producing Method Code P	<sup>14</sup> Gas Connection Date	<sup>15</sup> C-129 Permit Number	<sup>16</sup> C-129 Effective Date	<sup>17</sup> C-129 Expiration Date				

III. Oil and Gas Transporters

<sup>18</sup> Transporter OGRID	<sup>19</sup> Transporter Name and Address	<sup>20</sup> POD	<sup>21</sup> O/G	<sup>22</sup> POD ULSTR Location and Description
034053	Plains Marketing, L.P. P.O. Box 4648 Houston, Texas 77210-4648			



IV. Produced Water

<sup>23</sup> POD	<sup>24</sup> POD ULSTR Location and Description
-------------------	--

V. Well Completion Data

<sup>25</sup> Spud Date 05/19/05	<sup>26</sup> Ready Date 11/11/05	<sup>27</sup> TD 11990	<sup>28</sup> PBDT 11990	<sup>29</sup> Perforations Open Hole 11952- 11990	<sup>30</sup> DHC, MC
<sup>31</sup> Hole Size	<sup>32</sup> Casing & Tubing Size	<sup>33</sup> Depth Set	<sup>34</sup> Sacks Cement		
17 1/2	13 5/8	378	420		
11	8 5/8	4494	1410		
7 7/8	5 1/2	11952	2310		

VI. Well Test Data

<sup>35</sup> Date New Oil 10/31/05	<sup>36</sup> Gas Delivery Date	<sup>37</sup> Test Date 11/28/05	<sup>38</sup> Test Length 24 hrs	<sup>39</sup> Tbg. Pressure 80	<sup>40</sup> Csg. Pressure 20
<sup>41</sup> Choke Size	<sup>42</sup> Oil 119	<sup>43</sup> Water 1907	<sup>44</sup> Gas -	<sup>45</sup> AOF	<sup>46</sup> Test Method Pumping
<sup>47</sup> I hereby certify that the rules of the Oil Conservation Division have been complied with and that the information given above is true and complete to the best of my knowledge and belief. Signature: 			OIL CONSERVATION DIVISION		
Printed name: Gloria Holcomb			Approved by: 		
Title: Agent			Title: PETROLEUM ENGINEER		
E-mail Address:			Approval Date: DEC 07 2005		
Date: 11/29/05		Phone: (432) 687-1664			