

District I
1625 N. French Dr., Hobbs, NM 88240
District II
1301 W. Grand Avenue, Artesia, NM 88210
District III
1000 Rio Brazos Road, Aztec, NM 87410
District IV
1220 S. St. Francis Dr., Santa Fe, NM 87505

State of New Mexico
Energy Minerals and Natural Resources

Form C-101
May 27, 2004

Oil Conservation Division
1220 South St. Francis Dr.
Santa Fe, NM 87505

Submit to appropriate District Office

☐ AMENDED REPORT

APPLICATION FOR PERMIT TO DRILL, RE-ENTER, DEEPEN, PLUGBACK, OR ADD A ZONE

¹ Operator Name and Address Trilogy Operating, Inc. P.O. Box 7606 Midland, Tx. 79708		⁹ GRID Number 21602
		¹⁰ API Number 30 - 025-36638
² Property Code 26796	³ Property Name Ginger Mc.	⁶ Well No. 02
⁷ Proposed Pool 1 Warren: Tubb East		¹⁰ Proposed Pool 2

⁷ Surface Location

UL or lot no. H	Section 24	Township 20S	Range 38E	Lot Idn H	Feet from the 2310	North/South line N	Feet from the 990	East/West line E	County Lea
--------------------	---------------	-----------------	--------------	--------------	-----------------------	-----------------------	----------------------	---------------------	---------------

⁸ Proposed Bottom Hole Location If Different From Surface

UL or lot no.	Section	Township	Range	Lot Idn	Feet from the	North/South line	Feet from the	East/West line	County
---------------	---------	----------	-------	---------	---------------	------------------	---------------	----------------	--------

Additional Well Information

¹¹ Work Type Code Plug Back	¹² Well Type Code Oil	¹³ Cable/Rotary	¹⁴ Lease Type Code Private	¹⁵ Ground Level Elevation 3569
¹⁶ Multiple N	¹⁷ Proposed Depth 6554-6710	¹⁸ Formation Tubb	¹⁹ Contractor	²⁰ Spud Date 1/12/06
Depth to Groundwater > 50'		Distance from nearest fresh water well < 1000'		Distance from nearest surface water < 1000'
Bit: Liner: Synthetic <input type="checkbox"/> mds thick Clay <input type="checkbox"/> Pit Volume: _____ bbls Drilling Method: _____ Closed-Loop System <input type="checkbox"/> Fresh Water <input type="checkbox"/> Brine <input type="checkbox"/> Diesel/Oil-based <input type="checkbox"/> Gas/Air <input type="checkbox"/>				

²¹ Proposed Casing and Cement Program

Hole Size	Casing Size	Casing weight/foot	Setting Depth	Sacks of Cement	Estimated TOC
12.25	8.625	#32	1600'	850 sxs "C"	0
7.875	5.5	#17	6500'	1450 "C" 700 "H"	0

²² Describe the proposed program. If this application is to DEEPEN or PLUG BACK, give the data on the present productive zone and proposed new productive zone. Describe the blowout prevention program, if any. Use additional sheets if necessary.

Set CIBP@ 6750' to isolate the DK: Abo. Selectively perforate from 6554'-6710'
Stimulate as needed. We will be using steel frac tanks. Will be using 3000 psi BOP. (See attachment)

Permit Expires 1 Year From Approval
Date Unless Drilling Underway

Plugback

²³ I hereby certify that the information given above is true and complete to the best of my knowledge and belief. I further certify that the drilling pit will be constructed according to NMOCD guidelines ☒ a general permit ☐ or an (attached) alternative OCD-approved plan ☐.

Printed name: Chris Smith

Title: Geological Assistant

E-mail Address: csmith@trilogyoperating.com

Date: 1/03/06

Phone: (432)686-2027

OIL CONSERVATION DIVISION

Approved by:

Title:

Approval Date: JAN 06 2006

PETROLEUM ENGINEER
Expiration Date:

Conditions of Approval Attached ☐

DISTRICT I
P.O. Box 1980, Hobbs, NM 88241-1980

State of New Mexico

Energy, Minerals and Natural Resources Department

Form C-102
Revised February 10, 1984
Submit to Appropriate District Office
State Lease - 4 Copies
Fee Lease - 3 Copies

DISTRICT II
P.O. Drawer DD, Artesia, NM 88211-0719

OIL CONSERVATION DIVISION

P.O. Box 2088

Santa Fe, New Mexico 87504-2088

DISTRICT III
1000 Rio Brazos Rd., Aztec, NM 87410

DISTRICT IV
P.O. BOX 2088, SANTA FE, N.M. 87504-2088

WELL LOCATION AND ACREAGE DEDICATION PLAT

☒ AMENDED REPORT

API Number 30-025-36638	Pool Code 87085	Pool Name Warren Tubb East
Property Code 26796	Property Name GINGER Mc	Well Number 2
OGRID No. 21602	Operator Name TRILOGY OPERATING, INC.	Elevation 3569'



Surface Location

UL or lot No. H	Section 24	Township 20-S	Range 38-E	Lot Idn	Feet from the 2310	North/South line NORTH	Feet from the 990	East/West line EAST	County LEA
--------------------	---------------	------------------	---------------	---------	-----------------------	---------------------------	----------------------	------------------------	---------------

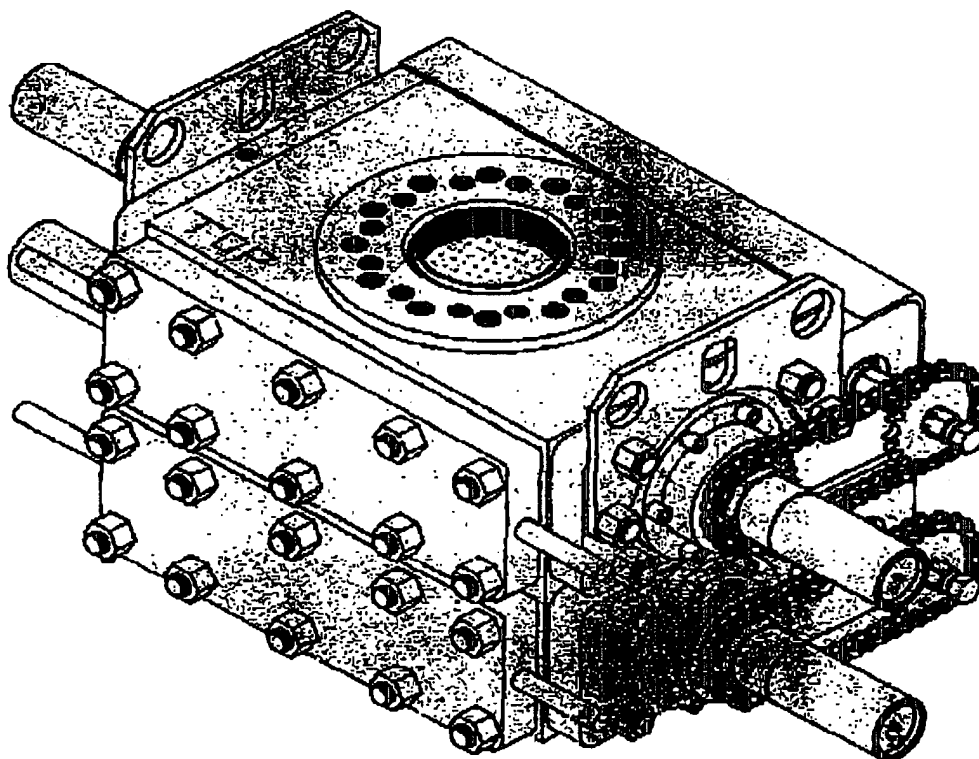
Bottom Hole Location If Different From Surface

UL or lot No.	Section	Township	Range	Lot Idn	Feet from the	North/South line	Feet from the	East/West line	County				
<table><tr><td>Dedicated Acres 40</td><td>Joint or Infill</td><td>Consolidation Code</td><td>Order No.</td></tr></table>										Dedicated Acres 40	Joint or Infill	Consolidation Code	Order No.
Dedicated Acres 40	Joint or Infill	Consolidation Code	Order No.										

NO ALLOWABLE WILL BE ASSIGNED TO THIS COMPLETION UNTIL ALL INTERESTS HAVE BEEN CONSOLIDATED
OR A NON-STANDARD UNIT HAS BEEN APPROVED BY THE DIVISION

<p>GEODETIC COORDINATES NAD 1927 NME Y = 569419.3 N X = 881147.1 E LAT. = 32°33'33.67"N LONG. = 103°05'46.60"W</p>	<p>2310'</p> <p>990'</p>	<p>OPERATOR CERTIFICATION</p> <p>I hereby certify that the information contained herein is true and complete to the best of my knowledge and belief.</p> <p> Signature Chris Smith Printed Name Geological Assistant Title 1/05/06 Date</p> <p>SURVEYOR CERTIFICATION</p> <p>I hereby certify that the well location shown on this plat was plotted from field notes of actual surveys made by me or under my supervision and that the same is true and correct to the best of my belief.</p> <p>FEBRUARY 11, 2004</p> <p>Date Surveyed LMP</p> <p>Signature & Seal of Professional Surveyor  Gary P. Edson 2/18/04 04.11.0133 Certificate No. GARY EDSON 12641</p>
--	--------------------------	---

TRIPLUS 7-1/16" 3000 PSI DOUBLE MANUAL RAM TYPE B.O.P.



TRIPPLE



OIL TOOL, INC.

8317 Andrews Highway • P.O. Box 13090 • Odessa, Texas 79768 • 1-800-234-3148 • (915) 337-1452 • Fax (915) 366-5450

02

Triplus M 011

02/17/99 13:44 FAX 9153665450

004

STAR TOOL CO

02/17/99 12:56 FAX 505 397 3675