

UNITED STATES  
DEPARTMENT OF THE INTERIOR **OCD-HOBBS**  
BUREAU OF LAND MANAGEMENTFORM APPROVED  
OMB No. 1004-0135  
Expires: January 31, 2004**SUNDRY NOTICES AND REPORTS ON WELLS**  
*Do not use this form for proposals to drill or to re-enter an abandoned well. Use Form 3160-3 (APD) for such proposals.*

5. Lease Serial No.

NM084609

6. If Indian, Allottee or Tribe Name

7. If Unit or CA/Agreement, Name and/or No.

8. Well Name and No.

French, 9004 JV-P, #1

9. API Well No.

30-025-30888

10. Field and Pool, or Exploratory Area

Corbin; Wolfcamp, South

11. County or Parish, State

Lea Co., NM

**SUBMIT IN TRIPLICATE - Other instructions on reverse side**

1. Type of Well

☒ Oil Well ☐ Gas Well ☐ Other

2. Name of Operator

BTA Oil Producers

3a. Address

104 S. Pecos, Midland, TX 79701

3b. Phone No. (include area code)

(432) 682-3753

4. Location of Well (Footage, Sec., T, R., M., or Survey Description)

990' FSL &amp; 990' FEL

Sec. 24, T18S-R32E

**12. CHECK APPROPRIATE BOX(ES) TO INDICATE NATURE OF NOTICE, REPORT, OR OTHER DATA**

TYPE OF SUBMISSION	TYPE OF ACTION			
<input type="checkbox"/> Notice of Intent	<input type="checkbox"/> Acidize	<input type="checkbox"/> Deepen	<input type="checkbox"/> Production (Start/Resume)	<input type="checkbox"/> Water Shut-Off
<input checked="" type="checkbox"/> Subsequent Report	<input type="checkbox"/> Alter Casing	<input type="checkbox"/> Fracture Treat	<input type="checkbox"/> Reclamation	<input type="checkbox"/> Well Integrity
<input type="checkbox"/> Final Abandonment Notice	<input type="checkbox"/> Casing Repair	<input type="checkbox"/> New Construction	<input type="checkbox"/> Recomplete	<input checked="" type="checkbox"/> Other Commingle Pools,
	<input type="checkbox"/> Change Plans	<input type="checkbox"/> Plug and Abandon	<input type="checkbox"/> Temporarily Abandon	Off-Lease Storage and
	<input type="checkbox"/> Convert to Injection	<input type="checkbox"/> Plug Back	<input type="checkbox"/> Water Disposal	Measurement

3. Describe Proposed or Completed Operation (clearly state all pertinent details, including estimated starting date of any proposed work and approximate duration thereof. If the proposal is to deepen directionally or recompleat horizontally, give subsurface locations and measured and true vertical depths of all pertinent markers and zones. Attach the Bond under which the work will be performed or provide the Bond No. on file with BLM/BIA. Required subsequent reports shall be filed within 30 days following completion of the involved operations. If the operation results in a multiple completion or recompleat in a new interval, a Form 3160-4 shall be filed once testing has been completed. Final Abandonment Notices shall be filed only after all requirements, including reclamation, have been completed, and the operator has determined that the site is ready for final inspection.)

PC-116D

BTA Oil Producers plans to surface commingle hydrocarbon production from the following formations and wells:

French, 9004 JV-P, #1 API 30-025-30888 NM 084609 Corbin, Wolfcamp, South SE/SE, Sec. 24, T18S-R32E

French, 9004 JV-P, #2 API 30-025-31118 NM 078148 Corbin, Bone Spring, South NE/SE, Sec. 24, T18S-R32E.

A map is attached showing the location of the wells. A schematic diagram is also attached which clearly identifies all equipment that will be utilized.

The storage and measuring facility is located at SE/4, Sec. 24, T18S, R32E on lease No. NM 078148.

Each month's production will be allocated based on the average of weekly tests.

The commingling of production is in the interest of conservation and will not result in reduced royalty or improper measurement of production.

The commingling is necessary for continued operation of the above Federal leases. Original commingling of these leases, as approved by the BLM, began in February, 1996.

14. I hereby certify that the foregoing is true and correct

Name (Printed/Typed)

Pam Inskeep

Title Regulatory Administrator

Signature

Date 01/03/2006

THIS SPACE FOR FEDERAL OR STATE OFFICE USE

Approved by (Signature) **DAVID R. GLASS**

Name

(Printed/Typed)

**PETROLEUM ENGINEER**

Office

Date

JAN 11 2006

Conditions of approval, if any, are attached. Approval of this notice does not warrant or certify that the applicant holds legal or equitable title to those rights in the subject lease which would entitle the applicant to conduct operations thereon.

Title 18 U.S.C. Section 1001 and Title 43 U.S.C. Section 1212, make it a crime for any person knowingly and willfully to make to any department or agency of the United States any false, fictitious or fraudulent statements or representations as to any matter within its jurisdiction.

(Continued on next page)

**SEE ATTACHED FOR  
CONDITIONS OF APPROVAL**

## District I

1625 N. French Dr., Hobbs, NM 88240

## District II

1301 W. Grand Avenue, Artesia, NM 88210

## District III

1000 Rio Brazos Rd., Aztec, NM 87410

## District IV

1220 S. St. Francis Dr., Santa Fe, NM 87505

## State of New Mexico

Energy, Minerals &amp; Natural Resources Department

## OIL CONSERVATION DIVISION

1220 South St. Francis Dr.

Santa Fe, NM 87505

Form C-102

Revised October 12, 2005

Submit to Appropriate District Office

State Lease - 4 Copies

Fee Lease - 3 Copies

☐ AMENDED REPORT

## WELL LOCATION AND ACREAGE DEDICATION PLAT

<sup>1</sup> API Number 30-025-30888 & 30-025-31118		<sup>2</sup> Pool Code 13320 & 13160		<sup>3</sup> Pool Name Corbin; Wolfcamp, South & Corbin; Bone Spring, South	
<sup>4</sup> Property Code		<sup>5</sup> Property Name French, 9004 JV-P			<sup>6</sup> Well Number 1 & 2
<sup>7</sup> OGRID No. 003002		<sup>8</sup> Operator Name BTA Oil Producers			<sup>9</sup> Elevation 3797' GR

<sup>10</sup> Surface Location


UL or lot no.	Section	Township	Range	Lot Idn	Feet from the	South line	Feet from the	East line	County
I	24	18S	32E						Lea

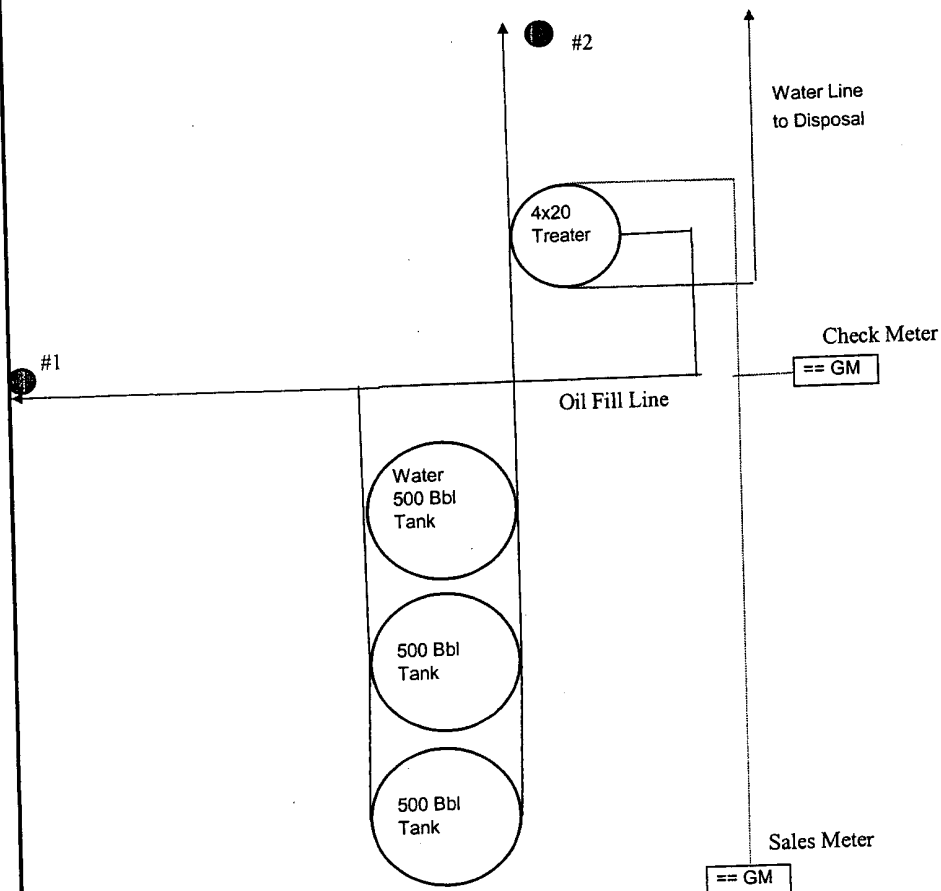
<sup>11</sup> Bottom Hole Location If Different From Surface


UL or lot no.	Section	Township	Range	Lot Idn	Feet from the	North/South line	Feet from the	East/West line	County

<sup>12</sup> Dedicated Acres 80	<sup>13</sup> Joint or Infill	<sup>14</sup> Consolidation Code	<sup>15</sup> Order No.
-------------------------------------	-------------------------------	----------------------------------	-------------------------

No allowable will be assigned to this completion until all interests have been consolidated or a non-standard unit has been approved by the division.

16				<sup>17</sup> <b>OPERATOR CERTIFICATION</b> I hereby certify that the information contained herein is true and complete to the best of my knowledge and belief, and that this organization either owns a working interest or unleased mineral interest in the land including the proposed bottom hole location or has a right to drill this well at this location pursuant to a contract with an owner of such a mineral or working interest, or to a voluntary pooling agreement or a compulsory pooling order heretofore entered by the division.  Signature Date 01/03/06 Pam Inskeep Printed Name
			NM078148 • 2	<sup>18</sup> <b>SURVEYOR CERTIFICATION</b> I hereby certify that the well location shown on this plat was plotted from field notes of actual surveys made by me or under my supervision, and that the same is true and correct to the best of my belief. Date of Survey Signature and Seal of Professional Surveyor:
			1 • NM84609	
				Certificate Number



Revised		Oil				Drawn	klr
		#1 & #2				6/13/05	
LEASE: JV-P		9004	French			Approved	
		FIELD:	Corbin South				
		LOCATION:	Sec.24 T18S R32E				
		COUNTY:	Lea	STATE:	NM	Date	
		PRODUCING FORMATION:	0				
		 <b>BTA Oil Producers</b>					