

**DISTRICT II**  
**511 South First, Artesia, NM 88210**

**DISTRICT III**  
1000 Rio Brazos Rd., Aztec, NM 87410

**DISTRICT IV**  
2040 South Pacheco, Santa Fe, NM 87505

## Energy, Minerals and Natural Resources Department

Form C-102  
Revised March 17, 1999

**Submit to Appropriate District Office**  
**State Lease - 4 Copies**  
**Fee Lease - 3 Copies**

## OIL CONSERVATION DIVISION

2040 South Pacheco  
Santa Fe, New Mexico 87504-2088

☐ AMENDED REPORT

# WELL LOCATION AND ACREAGE DEDICATION PLAT

API Number 30-025-37050	Pool Code 45750	Pool Name Upper Penn Mescalero, El Paso, North
Property Code 34007	Property Name JORDAN "12" STATE	Well Number 3
OGRID No. 147179	Operator Name CHESAPEAKE OPERATING INC.	Elevation 4237'

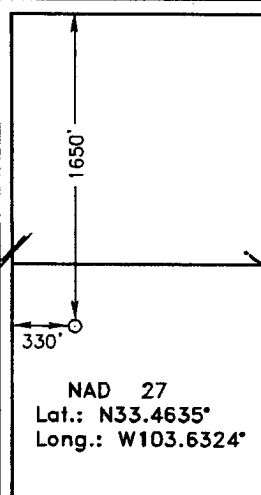


### Surface Location

UL or lot No.	Section	Township	Range	Lot Idn	Feet from the	North/South line	Feet from the	East/West line	County
E	12	10 S	32 E		1650	NORTH	330	WEST	LEA

## Bottom Hole Location If Different From Surface

UL or lot No.	Section	Township	Range	Lot Idn	Feet from the	North/South line	Feet from the	East/West line	County
Dedicated Acres 40	Joint or Infill	Consolidation Code		Order No.					

**NO ALLOWABLE WILL BE ASSIGNED TO THIS COMPLETION UNTIL ALL INTERESTS HAVE BEEN CONSOLIDATED  
OR A NON-STANDARD UNIT HAS BEEN APPROVED BY THE DIVISION**

 <p>NAD 27 Lat.: N33.4635° Long.: W103.6324°</p>				<p><b>OPERATOR CERTIFICATION</b></p> <p><i>I hereby certify the the information contained herein is true and complete to the best of my knowledge and belief.</i></p> <p><u>Brenda Coffman</u> Signature Brenda Coffman Printed Name <u>Regulatory Analyst</u> Title <u>January 18, 2006</u> Date</p>
				<p><b>SURVEYOR CERTIFICATION</b></p> <p><i>I hereby certify that the well location shown on this plat was plotted from field notes of actual surveys made by me or under my supervision, and that the same is true and correct to the best of my belief.</i></p> <p><u>December 18, 2004</u> Date Surveyed <u>JERRY L. JONES</u> Signature &amp; Seal of Professional Surveyor  <u>NO. No. 4937</u> Certificate No. JLP BASIN SURVEYS</p>