

District I
1625 N. French Dr., Hobbs, NM 88240
District II
1301 W. Grand Avenue, Artesia, NM 88210
District III
1000 Rio Brazos Road, Aztec, NM 87410
District IV
1220 S. St. Francis Dr., Santa Fe, NM 87505

State of New Mexico
Energy Minerals and Natural Resources

Form C-101
May 27, 2004

Oil Conservation Division
1220 South St. Francis Dr.
Santa Fe, NM 87505

Submit to appropriate District Office

☐ AMENDED REPORT

APPLICATION FOR PERMIT TO DRILL, RE-ENTER, DEEPEN, PLUGBACK, OR ADD A ZONE

¹ Operator Name and Address John H. Hendrix Corporation P. O. Box 3040 Midland, TX 79702-3040		² OGRID Number 012024
		³ API Number 30 025-06633
³ Property Code 005228	⁵ Property Name State Land 15	⁶ Well No. 4
⁹ Proposed Pool 1 Blinebry Oil & Gas		¹⁰ Proposed Pool 2

⁷ Surface Location

UL or lot no. P	Section 16	Township 21S	Range 37E	Lot Idn	Feet from the 660	North/South line South	Feet from the 660	East/Westline East	County Lea
--------------------	---------------	-----------------	--------------	---------	----------------------	---------------------------	----------------------	-----------------------	---------------

⁸ Proposed Bottom Hole Location If Different From Surface

UL or lot no.	Section	Township	Range	Lot Idn	Feet from the	North/South line	Feet from the	East/Westline	County
---------------	---------	----------	-------	---------	---------------	------------------	---------------	---------------	--------

Additional Well Information

¹¹ Work Type Code A	¹² Well Type Code O	¹³ Cable/Rotary	¹⁴ Lease Type Code S	¹⁵ Ground Level Elevation 3432' GR
¹⁶ Multiple No	¹⁷ Proposed Depth -	¹⁸ Formation Blinebry	¹⁹ Contractor -	²⁰ Spud Date
Depth to Groundwater 55		Distance from nearest fresh water well 1320		Distance from nearest surface water 71000
Pit: Liner: Synthetic <input type="checkbox"/> mil thick Clay <input type="checkbox"/> Pit Volume: _____ bbls Drilling Method: Steel pits to be used				
Closed-Loop System <input type="checkbox"/> Fresh Water <input type="checkbox"/> Brine <input type="checkbox"/> Diesel/Oil-based <input type="checkbox"/> Gas/Air <input type="checkbox"/>				

²¹ Proposed Casing and Cement Program

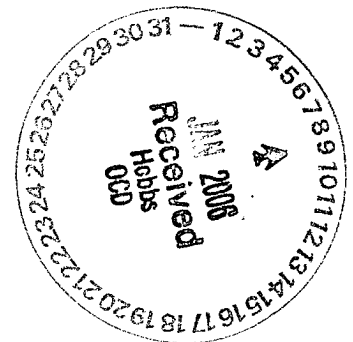
Hole Size	Casing Size	Casing weight/foot	Setting Depth	Sacks of Cement	Estimated TOC
		NC			

²² Describe the proposed program. If this application is to DEEPEN or PLUG BACK, give the data on the present productive zone and proposed new productive zone. Describe the blowout prevention program, if any. Use additional sheets if necessary.

1. Set RBP at 6100'.
2. Perf. Blinebry 5500 - 5892'.
3. Acidize & frac.
4. Test.
5. DHC Blinebry, Tubb & Drinkard as per DHC Order No. HOB-0120.

Permit Expires 1 Year From Approval
Date Unless Drilling Underway

Adding



²³ I hereby certify that the information given above is true and complete to the best of my knowledge and belief. I further certify that the drilling pit will be constructed according to NMOCD guidelines <input type="checkbox"/> , a general permit <input type="checkbox"/> , or an (attached) alternative OCD-approved plan <input type="checkbox"/> .		OIL CONSERVATION DIVISION	
Printed name: Ronnie H. Westbrook		Approved by: <i>[Signature]</i>	
Title: Vice President		Title: PETROLEUM ENGINEER	
E-mail Address:		Approval Date: Expiration Date:	
Date: 01/05/2006	Phone: (432)684-6631	Condition of Approval Attached <input type="checkbox"/> JAN 31 2006	

District I

1625 N. French Dr., Hobbs, NM 88240

District II

1301 W. Grand Avenue, Artesia, NM 88210

District III

1000 Rio Brazos Rd., Aztec, NM 87410

District IV

1220 S. St. Francis Dr., Santa Fe, NM 87505

State of New Mexico
Energy, Minerals & Natural Resources Department
OIL CONSERVATION DIVISION
1220 South St. Francis Dr.
Santa Fe, NM 87505

Form C-102

Revised October 12, 2005

Submit to Appropriate District Office

State Lease - 4 Copies

Fee Lease - 3 Copies

☐ AMENDED REPORT**WELL LOCATION AND ACREAGE DEDICATION PLAT**

'API Number 30-025-06633		'Pool Code 06660		'Pool Name Blinebry Oil & Gas	
'Property Code 005228		'Property Name State Land 15			'Well Number 4
'OGRID No. 012024		'Operator Name John H. Hendrix Corporation			'Elevation 3432' GR

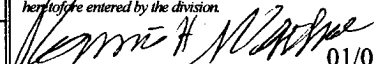
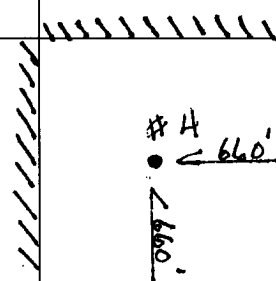
¹⁰ Surface Location

UL or lot no.	Section	Township	Range	Lot Idn	Feet from the	North/South line	Feet from the	East/West line	County
P	16	21S	37E		660	South	660	East	Lea

¹¹ Bottom Hole Location If Different From Surface

UL or lot no.	Section	Township	Range	Lot Idn	Feet from the	North/South line	Feet from the	East/West line	County
"Dedicated Acres 40		"Joint or Infill		"Consolidation Code		"Order No.			

No allowable will be assigned to this completion until all interests have been consolidated or a non-standard unit has been approved by the division.

16				¹⁷ OPERATOR CERTIFICATION <i>I hereby certify that the information contained herein is true and complete to the best of my knowledge and belief, and that this organization either owns a working interest or unleased mineral interest in the land including the proposed bottom hole location or has a right to drill this well at this location pursuant to a contract with an owner of such a mineral or working interest, or to a voluntary pooling agreement or a compulsory pooling order heretofore entered by the division.</i>  Signature Date 01/05/2006	
				¹⁸ SURVEYOR CERTIFICATION <i>I hereby certify that the well location shown on this plat was plotted from field notes of actual surveys made by me or under my supervision, and that the same is true and correct to the best of my belief.</i>	
					Certificate Number