

Submit 3 Copies To Appropriate District
Office
District I
1625 N. French Dr., Hobbs, NM 87240
District II
811 South First, Artesia, NM 87210
District III
1000 Rio Brazos Rd., Aztec, NM 87410
District IV
2040 South Pacheco, Santa Fe, NM 87505

State of New Mexico
Energy, Minerals and Natural Resources

OIL CONSERVATION DIVISION
2040 South Pacheco
Santa Fe, NM 87505

Form C-103
Revised March 25, 1999

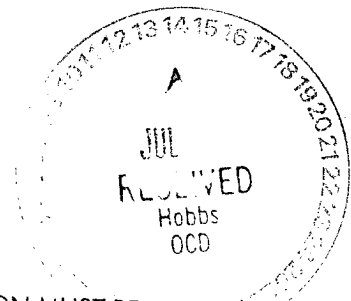
| | | |
|---|--|---|
| SUNDRY NOTICES AND REPORTS ON WELLS (DO NOT USE THIS FORM FOR PROPOSALS TO DRILL OR TO DEEPEN OR PLUG BACK TO A DIFFERENT RESERVOIR. USE "APPLICATION FOR PERMIT" (FORM C-101) FOR SUCH PROPOSALS.) | | WELL API NO. 30-025-11061 |
| 1. Type of Well: Oil Well <input type="checkbox"/> Gas Well <input type="checkbox"/> Other Injection <input type="checkbox"/> | | 5. Indicate Type of Lease STATE <input type="checkbox"/> FEE <input checked="" type="checkbox"/> |
| 2. Name of Operator OXY USA WTP Limited Partnership | | 6. State Oil & Gas Lease No. |
| 3. Address of Operator P.O. Box 50250 Midland, TX 79710-0250 | | 7. Lease Name or Unit Agreement Name: Myers Langlie Mattix Unit |
| 4. Well Location Unit Letter <u>A</u> : <u>660</u> feet from the <u>north</u> line and <u>660</u> feet from the <u>east</u> line Section <u>8</u> Township <u>24S</u> Range <u>37E</u> NMPM County <u>Lea</u> | | 8. Well No. 192463 198 |
| 10. Elevation (Show whether DR, RKB, RT, GR, etc.) 3276' | | 9. Pool name or Wildcat Langlie Mattix 7Rvr Qn-GB |

| | |
|--|---|
| 11. Check Appropriate Box to Indicate Nature of Notice, Report, or Other Data | |
| NOTICE OF INTENTION TO: PERFORM REMEDIAL WORK <input type="checkbox"/> PLUG AND ABANDON <input checked="" type="checkbox"/> TEMPORARILY ABANDON <input type="checkbox"/> CHANGE PLANS <input type="checkbox"/> PULL OR ALTER CASING <input type="checkbox"/> MULTIPLE COMPLETION <input type="checkbox"/> OTHER: <input type="checkbox"/> | SUBSEQUENT REPORT OF: REMEDIAL WORK <input type="checkbox"/> ALTERING CASING <input type="checkbox"/> COMMENCE DRILLING OPNS. <input type="checkbox"/> PLUG AND ABANDONMENT <input type="checkbox"/> CASING TEST AND CEMENT JOB <input type="checkbox"/> OTHER: <input type="checkbox"/> |

12. Describe Proposed or Completed Operations (Clearly state all pertinent details, and give pertinent dates, including estimated date of starting any proposed work). SEE RULE 1103. For Multiple Completions: Attach wellbore diagram of proposed completion or recompilation.

TD-3686' PBTD-3288' OH-3398-3686'
CIBP @ 3323' w/ 35' cmt - 8/98

8-5/8" csg @ 289' w/ 225sx, 12-1/4" hole, TOC-Surf-Circ
5-1/2" csg @ 3398' w/ 200sx, 7-7/8" hole, TOC-2243'-Calc
DV Tool @ 1101' w/ 100sx, TOC-524'-Calc
1. RIH & tag cmt @ 3288'
2. M&P 25sx cmt @ 3050-2950'
3. M&P 25sx cmt @ 2600-2500'
4. M&P 35sx cmt @ 1280-1160'-WOC-TAG
5. Perf @ 339', sqz 35sx cmt to 239'-WOC-TAG
6. M&P 10sx cmt surface plug
10# MLF between plugs



THE COMMISSION MUST BE NOTIFIED 24 HOURS PRIOR TO THE BEGINNING OF PLUGGING OPERATIONS FOR THE C-103 TO BE APPROVED.

I hereby certify that the information above is true and complete to the best of my knowledge and belief.

SIGNATURE David Stewart TITLE Sr. Regulatory Analyst DATE 7/16/03

Type or print name David Stewart Telephone No. 432-685-5717

(This space for State use)

APPROVED BY Gary W. Wink ORIGINAL SIGNED BY GARY W. WINK DATE JUL 15 2003
Conditions of approval, if any: OC FIELD REPRESENTATIVE II / STAFF MANAGER

OXY USA WTP LP
Myers Langlie Mattix Unit #198
API No. 30-025-11061

10sx Surface


35sx @ 339-239'

35sx @ 1280-1051'

25sx @ 2600-2500'

25sx @ 3050-2950'


8/98 CIBP @ 3323' w/ 35' cmt
PBD-3288'



12-1/4" hole @ 289'
8-5/8" csg @ 289'
w/225sx-TOC-Circ

Perf @ 339'

6/75-Sqz csg lk w/ 180sx
@ 1160-1280'



7-7/8" hole @ 3398'
5-1/2" csg @ 3398'
DV Tool @ 1101'
1st w/200sx-TOC-2243'-Calc
2nd w/100sx-TOC-524'-Calc

4-3/4" OH @ 3398-3686'

TD-3686'