

OCCD-HOBBS
UNITED STATES
DEPARTMENT OF THE INTERIOR
BUREAU OF LAND MANAGEMENT

FORM APPROVED
OMB No. 1004-0137
Expires: March 31, 2007

SUNDRY NOTICES AND REPORTS ON WELLS

Do not use this form for proposals to drill or to re-enter an abandoned well. Use Form 3160-3 (APD) for such proposals.

SUBMIT IN TRIPLICATE- Other instructions on reverse side.

1. Type of Well
☐ Oil Well ☒ Gas Well ☐ Other

2. Name of Operator **CHESAPEAKE OPERATING, INC.** ATTN: LINDA GOOD

3a. Address
P.O. BOX 18496, OKLAHOMA CITY, OK 73154-0496

3b. Phone No. (include area code)
405-767-4275

4. Location of Well (Footage, Sec., T., R., M., or Survey Description)

**490 FNL 330 FEL NENE SEC 14-20S-35E
10 20**

5. Lease Serial No.

NMNM 16835

6. If Indian, Allottee or Tribe Name

7. If Unit or CA/Agreement, Name and/or No.

8. Well Name and No.

NEUHAUS 14 FEDERAL 5

9. API Well No.

30-025-37351

10. Field and Pool, or Exploratory Area
FEATHERSTONE EAST

11. County or Parish, State

LEA COUNTY, NM

12. CHECK APPROPRIATE BOX(ES) TO INDICATE NATURE OF NOTICE, REPORT, OR OTHER DATA

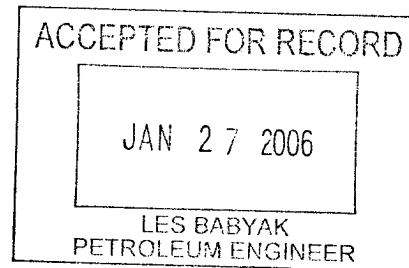

TYPE OF SUBMISSION	TYPE OF ACTION			
<input type="checkbox"/> Notice of Intent	<input type="checkbox"/> Acidize	<input type="checkbox"/> Deepen	<input type="checkbox"/> Production (Start/Resume)	<input type="checkbox"/> Water Shut-Off
<input checked="" type="checkbox"/> Subsequent Report	<input type="checkbox"/> Alter Casing	<input type="checkbox"/> Fracture Treat	<input type="checkbox"/> Reclamation	<input type="checkbox"/> Well Integrity
<input type="checkbox"/> Final Abandonment Notice	<input type="checkbox"/> Casing Repair	<input type="checkbox"/> New Construction	<input type="checkbox"/> Recomplete	<input checked="" type="checkbox"/> Other SITE FACILITY
	<input type="checkbox"/> Change Plans	<input type="checkbox"/> Plug and Abandon	<input type="checkbox"/> Temporarily Abandon	DIAGRAM
	<input type="checkbox"/> Convert to Injection	<input type="checkbox"/> Plug Back	<input type="checkbox"/> Water Disposal	

13. Describe Proposed or Completed Operation (clearly state all pertinent details, including estimated starting date of any proposed work and approximate duration thereof. If the proposal is to deepen directionally or recompleat horizontally, give subsurface locations and measured and true vertical depths of all pertinent markers and zones. Attach the Bond under which the work will be performed or provide the Bond No. on file with BLM/BIA. Required subsequent reports shall be filed within 30 days following completion of the involved operations. If the operation results in a multiple completion or recompleat in a new interval, a Form 3160-4 shall be filed once testing has been completed. Final Abandonment Notices shall be filed only after all requirements, including reclamation, have been completed, and the operator has determined that the site is ready for final inspection.)

PLEASE FIND THE ATTACHED SITE FACILITY FOR Neuhaus 14 Federal 5

BLM NATIONWIDE BOND #NM2634.

(CHK PN 819566)



14. I hereby certify that the foregoing is true and correct
Name (Printed/Typed)

LINDA GOOD

Title **PERMITTING AGENT**

Signature

Linda Good

Date

01/23/2006

THIS SPACE FOR FEDERAL OR STATE OFFICE USE

Approved by

Conditions of approval, if any, are attached. Approval of this notice does not warrant or certify that the applicant holds legal or equitable title to those rights in the subject lease which would entitle the applicant to conduct operations thereon.

Title

Date

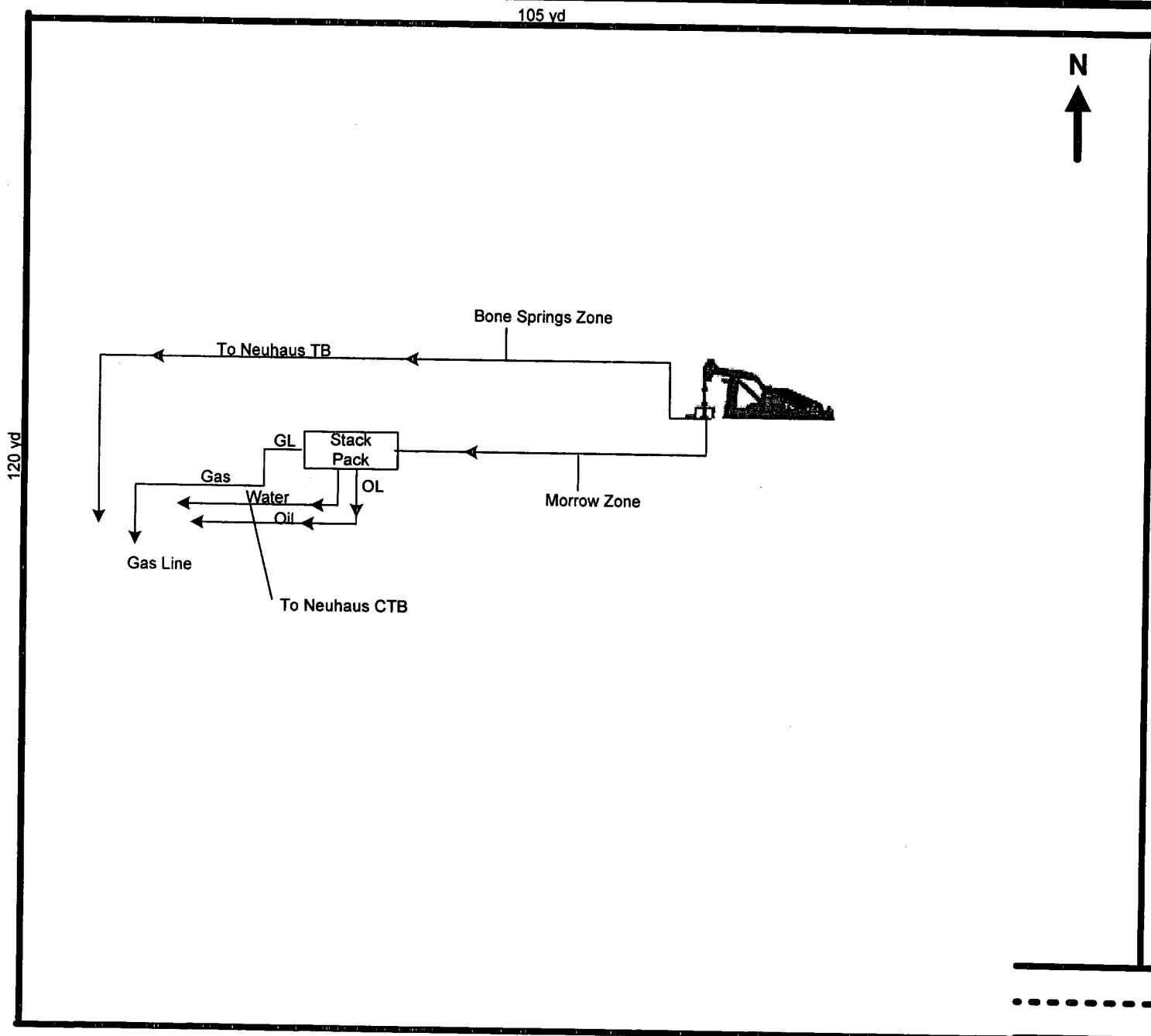
Office

Title 18 U.S.C. Section 1001 and Title 43 U.S.C. Section 1212, make it a crime for any person knowingly and willfully to make to any department or agency of the United States any false, fictitious or fraudulent statements or representations as to any matter within its jurisdiction.

(Instructions on page 2)

CHESAPEAKE OPERATING, INC.

CHK Name & Number:	NEUHAUS 14 FEDERAL 5 819566	Regulatory Agency:	BLM
API number:	30-025-37351	Lease Sign Type:	APD - WELL
County:	LEA	CA#:	100% BLM LEASE
State:	NM	APD Lease #:	NMNM 16835
Field:	FEATHERSTONE EAST	Federal/Indian:	FEDERAL
Qtr Qtr Calls:	SE NE NE	Last Violation:	UNKNOWN
Sec/Twnshp/Rng:	14-20S-35E	District:	PERMIAN
Number of Acres:	40	Field Office:	HOBBS



NEUHAUS 14 FEDERAL 5 819566

Direction of Flow off Site: SE

This lease is subject to
Chesapeake's Site Security Plan
located at 6100 N. Western
Oklahoma City, OK 73118

Prepared by: DEBBIE HERNANDEZ
Date: 1-17-2006

Approved by:
Date: