

UNITED STATES OF AMERICA
New Mexico Oil Conservation Division, District I
DEPARTMENT OF THE INTERIOR
BUREAU OF LAND MANAGEMENT
SUNDRY NOTICES AND REPORTS ON WELLS
1625 N. French Drive
Hobbs, NM 88240

FORM APPROVED
OMB NO. 1004-0135
EXPIRES: NOVEMBER 30, 2000

Do not use this form for proposals to drill or to re-enter an abandoned well. Use Form 3160-3 (APL) for such proposals

SUBMIT IN TRIPLICATE

1a. Type of Well ☐ Oil Well ☒ Gas Well ☐ Other _____

2. Name of Operator
DEVON ENERGY PRODUCTION COMPANY, LP

3. Address and Telephone No.
20 North Broadway, Ste 1500, Oklahoma City, OK 73102 405-552-8198

4. Location of Well (Report location clearly and in accordance with Federal requirements)*
Sec 4 T23S R34E SENW 1980 FNL 1980 FWL, Unit F

5. Lease Serial No.	NMNM92199
6. If Indian, Allottee or Tribe Name	
7. Unit or CA Agreement Name and No.	NMNM402462 NM/NM 11/18/2
8. Well Name and No.	Rio Blanco 4 Federal 01
9. API Well No.	30-025-34515
10. Field and Pool, or Exploratory	Devonian
12. County or Parish	Lea
13. State	NM

CHECK APPROPRIATE BOX(es) TO INDICATE NATURE OF NOTICE, REPORT, OR OTHER DATA

TYPE OF SUBMISSION	TYPE OF ACTION			
<input checked="" type="checkbox"/> Notice of Intent	<input type="checkbox"/> Acidize	<input type="checkbox"/> Deepen	<input type="checkbox"/> Production (Start/Resume)	<input type="checkbox"/> Water Shut-Off
<input type="checkbox"/> Subsequent Report	<input type="checkbox"/> Alter Casing	<input type="checkbox"/> Fracture Treat	<input type="checkbox"/> Reclamation	<input type="checkbox"/> Well Integrity
<input type="checkbox"/> Final Abandonment Notice	<input type="checkbox"/> Casing Repair	<input type="checkbox"/> New Construction	<input type="checkbox"/> Recomplete	<input checked="" type="checkbox"/> Other Off Lease Measurement
	<input type="checkbox"/> Change Plans	<input type="checkbox"/> Plug and Abandon	<input type="checkbox"/> Temporarily Abandon	
	<input type="checkbox"/> Convert to Injection	<input type="checkbox"/> Plug Back	<input type="checkbox"/> Water Disposal	

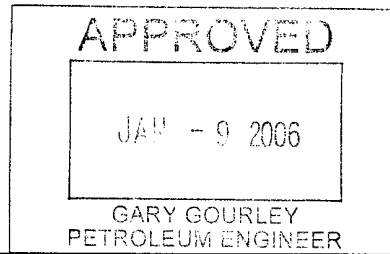
3. Describe Proposed or Completed Operations (Clearly state all pertinent details, and give pertinent dates, including estimated date of starting any proposed work and approximate duration thereof. If the proposal involves deepening directionally or recompleting horizontally, give subsurface location and measured and true vertical depths of all pertinent markers and zones. Attach the Bond under which the work will be performed or provide the Bond No. on file with BLM/BIA. Required subsequent reports shall be filed within 30 days following completion of the involved operations. If the operation results in a multiple completion or recompletion in a new interval, a Form 3160-4 shall be filed once testing has been completed. Final Abandonment Notices shall be filed only after all requirement, including reclamation, have been completed, and the operator has determined that the site is ready for final inspection)

Devon Energy Production Company, L.P. respectfully requests approval for off lease gas sales. A check meter is located at the referenced well location. The gas is transported through a 4" steel pipeline operated by Devon that terminates at the sales meter operated by Duke Energy. The sales point is located at Duke Energy's CDP located in the SW/4 NE/4 of Section 3, Township 23 South, Range 34 East, NMPM, Lea County, NM. The NMOC has been notified and approval has been granted.

See attached plat for details.

SUBJECT TO
LIKE APPROVAL
BY STATE

CTB-547



4. I hereby certify that the foregoing is true and correct

Signed

Name Norvella Adams
Title Sr. Staff Engineering Technician

Date 12/12/2005

This space for Federal or State Office use)

Approved by _____ Title _____ Date _____
Conditions of approval, if any: _____

Under the U.S.C. Section 1001, it is a crime for any person knowingly and willfully to make any department or agency of the United States any false, fictitious or fraudulent statements or representations to any matter within its jurisdiction.

*See Instruction on Reverse Side

District I

1625 N. French Dr., Hobbs, NM 88240

District II

1301 W. Grand Avenue, Artesia, NM 88210

District III

1000 Rio Brazos Rd., Aztec, NM 87410

District IV

1220 S. St. Francis Dr., Santa Fe, NM 87505

State of New Mexico
Bureau of Geology, Minerals & Natural Resources DepartmentOIL CONSERVATION DIVISION
1220 South St. Francis Dr.
Santa Fe, NM 87505Form C-102
Revised August 15, 2000Submit to Appropriate District Office
State Lease - 4 Copies
Fee Lease - 3 Copies☐ AMENDED REPORT

WELL LOCATION AND ACREAGE DEDICATION PLAT

¹ API Number 30-025-34515		² Pool Code	³ Pool Name Bell Lake; Devonian, North (Gas)
⁴ Property Code	⁵ Property Name Rio Blanco "4" Federal		⁶ Well Number 1
⁷ GRID No. 173413	⁸ Operator Name E.G.L. Resources Inc.		⁹ Elevation 3404' GR

¹⁰ Surface Location

UL or lot no.	Section	Township	Range	Lot Idn	Feet from the	North/South line	Feet from the	East/West line	County
F	4	23S	34E		1980	North	1980	West	Lea

¹¹ Bottom Hole Location If Different From Surface

UL or lot no.	Section	Township	Range	Lot Idn	Feet from the	North/South line	Feet from the	East/West line	County

¹² Dedicated Acres 640	¹³ Joint or Infill	¹⁴ Consolidation Code	¹⁵ Order No.
--------------------------------------	-------------------------------	----------------------------------	-------------------------

NO ALLOWABLE WILL BE ASSIGNED TO THIS COMPLETION UNTIL ALL INTERESTS HAVE BEEN CONSOLIDATED OR A
NON-STANDARD UNIT HAS BEEN APPROVED BY THE DIVISION

¹⁶ 	¹⁷ OPERATOR CERTIFICATION I hereby certify that the information contained herein is true and complete to the best of my knowledge and belief. Signature Linda Johnston Printed Name Agent Title 2/18/2003 Date
	¹⁸ SURVEYOR CERTIFICATION I hereby certify that the well location shown on this plat was plotted from field notes of actual surveys made by me or under my supervision, and that the same is true and correct to the best of my belief. Date of Survey Signature and Seal of Professional Surveyor:
	Certificate Number
	RECEIVED FEB 18 2003 HOBBS OGD



DISTRICT I
P. O. Box 1980
Hobbs, NM 88241-1980

State of New Mexico
Energy, Minerals, and Natural Resources Department

Form C-102
Revised 02-10-94

Instructions on back

Submit to the Appropriate
District Office
State Lease - 4 copies
Fee Lease - 3 copies

DISTRICT II
P. O. Drawer 00
Artesia, NM 88211-0719

DISTRICT III
1000 Rio Brazos Rd.
Aztec, NM 87410

OIL CONSERVATION DIVISION

P. O. Box 2088
Santa Fe, New Mexico 87504-2088

☐ AMENDED REPORT

DISTRICT IV
P. O. Box 2088
Santa Fe, NM 87507-2088

WELL LOCATION AND ACREAGE DEDICATION PLAT

1 API Number 30-025-34515	2 Pool Code 71920	3 Pool Name Antelope Ridge North Bell Lake (Morrow)
4 Property Code 23743	5 Property Name RIO BLANCO "4" FEDERAL	6 Well Number 1
7 OGRID No. 20305	8 Operator Name SANTA FE ENERGY RESOURCES, INC.	9 Elevation 3404'

" SURFACE LOCATION

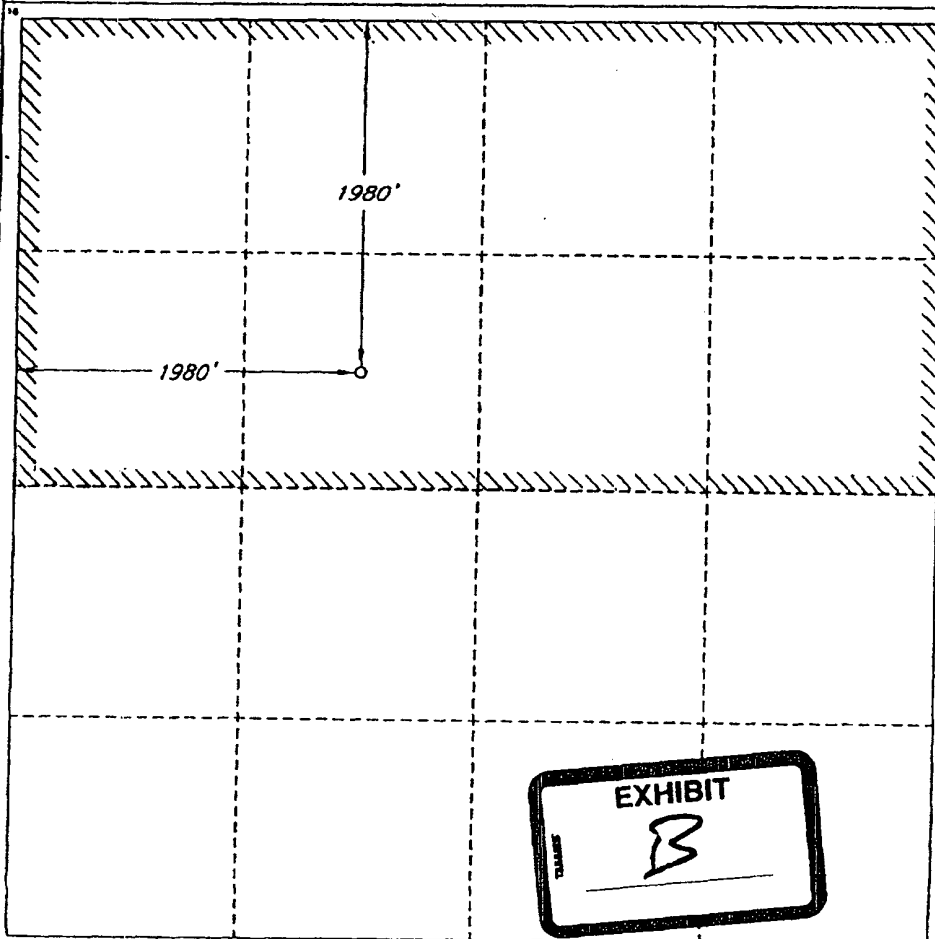
UL or lot no. F	Section 4	Township 23 SOUTH	Range 34 EAST, N.M.P.M.	Lot Ida	Feet from the 1980'	North/South line NORTH	Feet from the 1980'	East/West line WEST	County LEA
--------------------	--------------	----------------------	----------------------------	---------	------------------------	---------------------------	------------------------	------------------------	---------------

" BOTTOM HOLE LOCATION IF DIFFERENT FROM SURFACE

UL or lot no.	Section	Township	Range	Lot Ida	Feet from the	North/South line	Feet from the	East/West line	County
---------------	---------	----------	-------	---------	---------------	------------------	---------------	----------------	--------

12 Dedicated Acres 320	13 Joint or Infill	14 Consolidation Code	15 Order No.
---------------------------	--------------------	-----------------------	--------------

NO ALLOWABLE WELL BE ASSIGNED TO THIS COMPLETION UNTIL ALL INTERESTS HAVE BEEN
CONSOLIDATED OR A NON-STANDARD UNIT HAS BEEN APPROVED BY THE DIVISION



OPERATOR CERTIFICATION

I hereby certify that the information
contained herein is true and complete
to the best of my knowledge and belief.

Signature: *James P. Stinson*
Printed Name

James P. "Phil" Stinson

Title

Agent for Santa Fe Energy

Date

7-21-98

SURVEYOR CERTIFICATION

I hereby certify that the well
location shown on this plat was
plotted from field notes of actual
surveys made by me or under
my supervision, and that the
same is true and correct to the
best of my belief.

Date of Survey

Signature and Seal of
Professional Surveyor

REGISTERED PROFESSIONAL SURVEYOR
12128

Certificate No.

ROGER M. ROBBINS P.S. #12128

JOB #59530 / 46 SW / V.H.B.

DISTRICT I

1027 N. French Dr., Hobbs, NM 88240

DISTRICT II

811 South First, Artesia, NM 88210

DISTRICT III

1000 Rio Brazos Rd., Arice, NM 87410

DISTRICT IV

2040 South Pacheco, Santa Fe, NM 87506

State of New Mexico

Energy, Minerals and Natural Resources Department

Form C-102

Revised March 17, 1998

Submit to Appropriate District Office

State Lease - 4 Copies

Fee Lease - 3 Copies

OIL CONSERVATION DIVISION

2040 South Pacheco

Santa Fe, New Mexico 87504-2088

☐ AMENDED REPORT

WELL LOCATION AND ACREAGE DEDICATION PLAT

API Number 30-025-36425	Pool Code 96385	Pool Name North Bell Lake - Ellenburger (Gas)
Property Code 32724	Property Name RIO BLANCO "4" FEDERAL COM	Well Number 3
OGHD No. 025827	Operator Name ROBERT E. LANDRETH	Elevation 3400'

Surface Location

UL or lot No.	Section	Township	Range	Lot Idn	Feet from the	North/South line	Feet from the	East/West line	County
J	4	23 S	34 E		1650	SOUTH	1650	EAST	LEA

Bottom Hole Location If Different From Surface

UL or lot No.	Section	Township	Range	Lot Idn	Feet from the	North/South line	Feet from the	East/West line	County

Dedicated Acres 640	Joint or Infill	Consolidation Code	Order No.
-------------------------------	-----------------	--------------------	-----------

NO ALLOWABLE WILL BE ASSIGNED TO THIS COMPLETION UNTIL ALL INTERESTS HAVE BEEN CONSOLIDATED
OR A NON-STANDARD UNIT HAS BEEN APPROVED BY THE DIVISION

	OPERATOR CERTIFICATION I hereby certify the the information contained herein is true and complete to the best of my knowledge and belief. Signature W. Kurt Finkbeiner Printed Name Operations Engineer Title AUGUST 26, 2003 Date
	SURVEYOR CERTIFICATION I hereby certify that the well location shown on this plat was plotted from field notes of actual surveys made by me or under my supervision and that the same is true and correct to the best of my belief. AUGUST 6, 2003 Date Surveyed Signature of Gary L. Jones Professional Surveyor Certificate No. Gary PROFESSIONAL SURVEYOR 7977

EXHIBIT

DISTRICT I
1825 N. French Dr., Hobbs, NM 88240

DISTRICT II
811 South First, Artesia, NM 88210

DISTRICT III
1008 Rio Brazos Rd., Artesia, NM 87410

DISTRICT IV
2240 South Pacheco, Santa Fe, NM 87505

State of New Mexico
Energy, Minerals and Natural Resources Department

Form C-102
Revised March 17, 1999
Submit to appropriate District Office
State Lease - 4 Copies
Fee Lease - 3 Copies

OIL CONSERVATION DIVISION
2040 South Pacheco
Santa Fe, New Mexico 87504-2088

O AMENDED REPORT

WELL LOCATION AND ACREAGE DEDICATION PLAT

API Number 30-025-36425	Pool Code	Pool Name North Bell Lake - Devonian
Property Code 32724	Property Name RIO BLANCO "4" FEDERAL COM	Well Number 3
OCRID No. 6137	Operator Name Devon Energy Production Co., LP	Elevation 3400'

Surface Location

UL or lot No.	Section	Township	Range	Lot 1/4	Feet from the	North/South line	Feet from the	East/West line	County
J	4	23 S	34 E		1650	SOUTH	1650	EAST	LEA

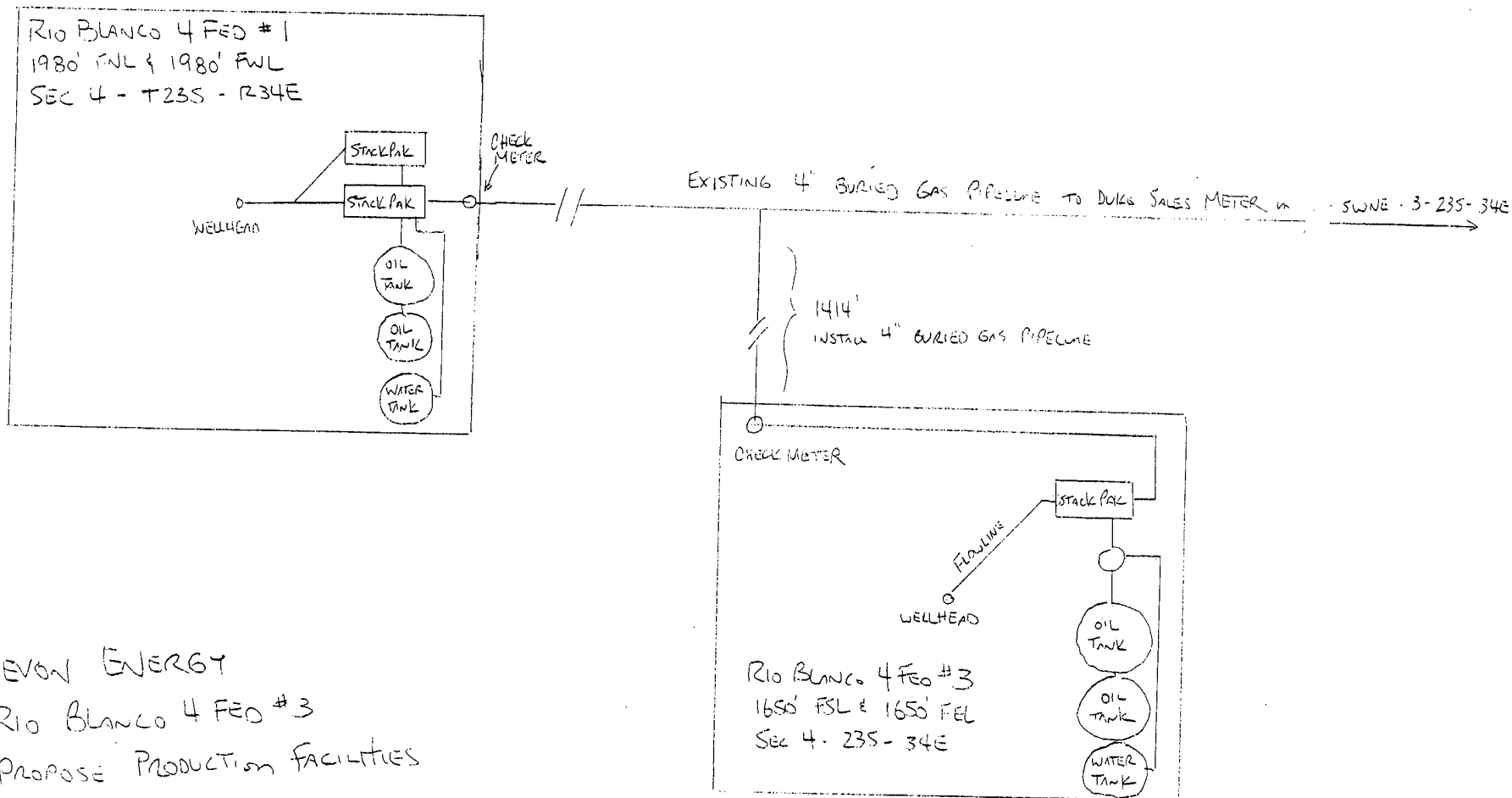
Bottom Hole Location If Different From Surface

UL or lot No.	Section	Township	Range	Lot 1/4	Feet from the	North/South line	Feet from the	East/West line	County
Dedicated Acres 320		Joint or Infill	Consolidation Code	Order No.					

NO ALLOWABLE WILL BE ASSIGNED TO THIS COMPLETION UNTIL ALL INTERESTS HAVE BEEN CONSOLIDATED
OR A NON-STANDARD UNIT HAS BEEN APPROVED BY THE DIVISION

	<p>OPERATOR CERTIFICATION</p> <p>I hereby certify the information contained herein is true and complete to the best of my knowledge and belief.</p> <p><u>Linda Guthrie</u> Signature</p> <p><u>Linda Guthrie</u> Printed Name</p> <p><u>Regulatory Specialist</u> Title</p> <p><u>09/01/04</u> Date</p>
	<p>SURVEYOR CERTIFICATION</p> <p>I hereby certify that the well location shown on this plat was plotted from field notes of actual surveys made by me or under my supervision, and that the same is true and correct to the best of my belief.</p> <p>AUGUST 6, 2003</p> <p>Date Surveyed</p> <p><u>ARY L JONES</u> Signature of Seal of Professional</p> <p><u>7977</u> W.D. No.</p> <p>Certified Copy PROFESSIONAL SURVEYOR 7977</p>





DEVON ENERGY
RIO BLANCO 4 FED #3
PROPOSED PRODUCTION FACILITIES