

Submit 3 Copies To Appropriate District Office  
District I  
1625 N. French Dr., Hobbs, NM 87240  
District II  
1301 W. Grand Ave., Artesia, NM 88210  
District III  
1000 Rio Brazos Rd., Aztec, NM 87410  
District IV  
1220 S. St. Francis Dr., Santa Fe, NM 87505

State of New Mexico  
Energy, Minerals and Natural Resources

Form C-103  
May 27, 2004

OIL CONSERVATION DIVISION  
1220 South St. Francis Dr.  
Santa Fe, NM 87505

WELL API NO. 30-025-05849
5. Indicate Type of Lease STATE <input checked="" type="checkbox"/> FEE <input type="checkbox"/>
6. State Oil & Gas Lease No. B-935
7. Lease Name or Unit Agreement Name: East Eumont Unit
8. Well Number 118
9. OGRID Number 192463
10. Pool name or Wildcat Eumont Yates 7Rvr On

**SUNDRY NOTICES AND REPORTS ON WELLS**  
(DO NOT USE THIS FORM FOR PROPOSALS TO DRILL OR TO DEEPEN OR PLUG BACK TO A DIFFERENT RESERVOIR. USE "APPLICATION FOR PERMIT" (FORM C-101) FOR SUCH PROPOSALS.)

1. Type of Well: Oil Well <input checked="" type="checkbox"/> Gas Well <input type="checkbox"/> Other <input type="checkbox"/>	11. Elevation (Show whether DR, RKB, RT, GR, etc.) 3599'
2. Name of Operator OXY USA WTP Limited Partnership	
3. Address of Operator P.O. Box 50250 Midland, TX 79710-0250	
4. Well Location Unit Letter <u>L</u> : <u>1980</u> feet from the <u>south</u> line and <u>660</u> feet from the <u>west</u> line Section <u>1</u> Township <u>20S</u> Range <u>37E</u> NMPM County <u>Lea</u>	
Pit or Below-grade Tank Application <input type="checkbox"/> or Closure <input type="checkbox"/> Pit type <u>Steel</u> Depth to Groundwater <u>150'</u> Distance from nearest fresh water well <u>N/A</u> Distance from nearest surface water <u>N/A</u> Pit Liner Thickness: <u>N/A</u> mil Below-Grade Tank: Volume _____ bbls; Construction Material _____	

12. Check Appropriate Box to Indicate Nature of Notice, Report, or Other Data

NOTICE OF INTENTION TO:

PERFORM REMEDIAL WORK ☐ PLUG AND ABANDON ☒  
TEMPORARILY ABANDON ☐ CHANGE PLANS ☐  
PULL OR ALTER CASING ☐ MULTIPLE COMPLETION ☐  
OTHER: ☐


SUBSEQUENT REPORT OF:

REMEDIAL WORK ☐ ALTERING CASING ☐  
COMMENCE DRILLING OPNS. ☐ PLUG AND ABANDONMENT ☐  
CASING TEST AND CEMENT JOB ☐  
OTHER: ☐

13. Describe proposed or completed operations. (Clearly state all pertinent details, and give pertinent dates, including estimated date of starting any proposed work). SEE RULE 1103. For Multiple Completions: Attach wellbore diagram of proposed completion or recompletion.

**THE OIL CONSERVATION DIVISION  
BE NOTIFIED 24 HOURS PRIOR TO THE  
BEGINNING OF PLUGGING OPERATIONS.**

See Attachment



I hereby certify that the information above is true and complete to the best of my knowledge and belief. I further certify that any pit or below-grade tank has been/will be constructed or closed according to NMOCD guidelines ☐ , a general permit ☐ or an (attached) alternative OCD-approved plan ☐

SIGNATURE David Stewart TITLE Sr. Regulator/Analyst DATE 2/3/06

Type or print name David Stewart

For State Use Only

APPROVED BY Larry W. Wink TITLE OC FIELD REPRESENTATIVE DATE FEB 07 2006

Conditions of Approval, if any

Telephone No. 432-685-5717

OXY USA WTP LP  
East Eumont Unit #118  
API No. 30-025-05849

10sx Surface

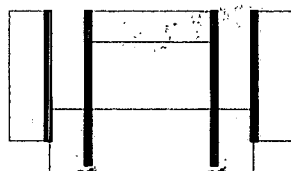
45sx @ 333-233'

45sx @ 1530-1430'

25sx @ 2750-2650'

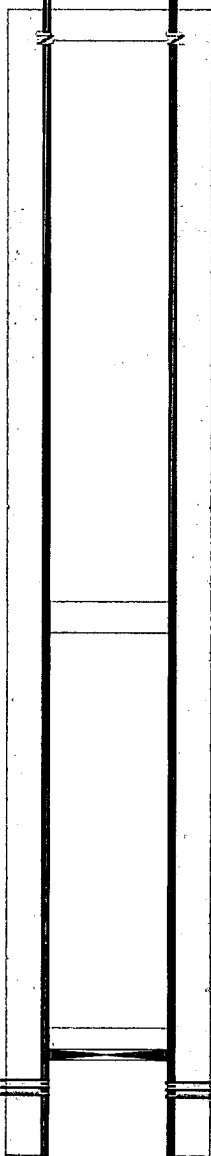
15sx @ 3688-3588'

7/92-CIBP @ 3688'



11" hole @ 283'  
8-5/8" csg @ 283'  
w/225sx-TOC-Surf-Circ

Perf @ 333'



Perf @ 1530'

7-7/8" hole @ 3920'  
5-1/2" csg @ 3920'  
w/1200sx-TOC-1445'-TS

Perf @ 3788-3860'

TD-3920'

## Page 2 (C-103 Attachment)

East Eumont Unit -# 118 30-025-05349

TD-3920' PBD-3688' PERFS-3788-3860' CIBP-3688'-7/92

8-5/8" 32# csg @ 283' w/225sx, 11" hole, TOC-Surf-Circ

5-1/2" 14# csg @ 3920' w/1200sx, 7-7/8" hole, TOC-1445'-TS

1. RIH & Set Tag CIBP @ 3688' M&P 15sx cmt to 3588'
2. M&P 25sx cmt @ 2750-2650'
3. Perf @ 1530' sqz 45sx to 1430' - TAG
4. Perf @ 333' sqz 45sx cmt to 233' -WOC-Tag
5. M&P 10sx cmt Surface Plug  
10# MLF between plugs