

Submit 3 Copies To Appropriate District Office  
District I  
1625 N. French Dr., Hobbs, NM 88240  
District II  
1301 W. Grand Ave., Artesia, NM 88210  
District III  
1000 Rio Brazos Rd., Aztec, NM 87410  
District IV  
1220 S. St. Francis Dr., Santa Fe, NM 87505

State of New Mexico  
Energy, Minerals and Natural Resources

Form C-103  
May 27, 2004

OIL CONSERVATION DIVISION  
1220 South St. Francis Dr.  
Santa Fe, NM 87505

WELL API NO.	30-025-37020
5. Indicate Type of Lease	Federal <input checked="" type="checkbox"/> STATE <input type="checkbox"/> FEE <input type="checkbox"/>
6. State Oil & Gas Lease No.	
7. Lease Name or Unit Agreement Name	HAWK B-1
8. Well Number	42
9. OGRID Number	00873
10. Pool name or Wildcat	Blinebry O&G, Tubb O&G, Drinkard

SUNDRY NOTICES AND REPORTS ON WELLS  
(DO NOT USE THIS FORM FOR PROPOSALS TO DRILL OR TO DEEPEN OR PLUG BACK TO A DIFFERENT RESERVOIR. USE "APPLICATION FOR PERMIT" (FORM C-101) FOR SUCH PROPOSALS.)

1. Type of Well: Oil Well ☒ Gas Well ☐ Other ☐

2. Name of Operator

Apache Corporation

3. Address of Operator 6120 South Yale, Suite 1500  
Tulsa, OK 74136-4224

4. Well Location

Unit Letter J : 1365 feet from the South line and 1420 feet from the East line  
Section 8 Township 21S Range 37E NMPM County Lea

11. Elevation (Show whether DR, RKB, RT, GR, etc.)  
3517'

Pit or Below-grade Tank Application ☐ or Closure ☐

Pit type \_\_\_\_\_ Depth to Groundwater \_\_\_\_\_ Distance from nearest fresh water well \_\_\_\_\_ Distance from nearest surface water \_\_\_\_\_

Pit Liner Thickness: \_\_\_\_\_ mil Below-Grade Tank: Volume \_\_\_\_\_ bbls; Construction Material \_\_\_\_\_

12. Check Appropriate Box to Indicate Nature of Notice, Report or Other Data

NOTICE OF INTENTION TO:

PERFORM REMEDIAL WORK ☐ PLUG AND ABANDON ☐  
TEMPORARILY ABANDON ☐ CHANGE PLANS ☐  
PULL OR ALTER CASING ☐ MULTIPLE COMPL ☐

OTHER: ☐

SUBSEQUENT REPORT OF:

REMEDIAL WORK ☐ ALTERING CASING ☐  
COMMENCE DRILLING OPNS. ☐ P AND A ☐  
CASING/CEMENT JOB ☐

OTHER: Downhole Commingle Blinebry, Tubb & Drinkard ☒

13. Describe proposed or completed operations. (Clearly state all pertinent details, and give pertinent dates, including estimated date of starting any proposed work). SEE RULE 1103. For Multiple Completions: Attach wellbore diagram of proposed completion or recompletion.

Pursuant to Division Order R-11363

Pool Names: Blinebry Oil & Gas (Oil) 06660 Tubb Oil & Gas (Oil) 60240 Drinkard 19190

BLINEBRY 5678-82,5721-25,5822-26,5919-23 & 6006-10' 2 SPF

TUBB 6191-95,6242-44,6288-92 & 6342-49' 2 SPF

DRINKARD 6674-78,6694-98,6718-22,6736-40 & 6754-58' 2 SPF

ABO 6924-32,73-78,81-86,88-98,7000-04,10-14,18-27,32-40,64-74,77-88,7106-12,22-28,7221-27,33-38 & 7250-56' 2' SPF  
CIBP @ 6900'

Allocation is based on subtraction method resulted in the following: Test 38 BO x 591 MCF x 78 BW

	Oil Alloc%	Gas Alloc%	Wtr Alloc%
Blinebry	26 68	111 19	42 54
Tubb	12 32	480 81	36 46
Drinkard	0 0	0 0	0 0
Total	38 100	591 100	78 100

DHC Order No. HOB-0134

Downhole commingling will not reduce the value of these pools. All ownership and percentages between the pools are identical.

I hereby certify that the information above is true and complete to the best of my knowledge and belief. I further certify that any pit or below-grade tank has been/will be constructed or closed according to NMOCD guidelines ☐, a general permit ☐ or an (attached) alternative OCD-approved plan ☐.

SIGNATURE

*Elaine Linton*

TITLE Engineering Technician

DATE 01/25/2006

Type or print name Elaine Linton

For State Use Only

E-mail address: elaine.linton@apachecorp.com Telephone No. (918)491-5362

APPROVED BY:

*[Signature]*

TITLE PETROLEUM ENGINEER

DATE FEB 09 2006

Conditions of Approval (if any):

DISTRICT I  
1625 N. FRENCH DR., HOBBES, NM 88240

State of New Mexico

Energy, Minerals and Natural Resources Department

DISTRICT II  
1301 W. GRAND AVENUE, ARTESIA, NM 88210

DISTRICT III  
1000 Rio Brazos Rd., Aztec, NM 87410

OIL CONSERVATION DIVISION  
1220 SOUTH ST. FRANCIS DR.  
Santa Fe, New Mexico 87505

Form C-102  
Revised JUNE 10, 2003  
Submit to Appropriate District Office  
State Lease - 4 Copies  
Fee Lease - 3 Copies

DISTRICT IV  
1220 S. ST. FRANCIS DR., SANTA FE, NM 87505

WELL LOCATION AND ACREAGE DEDICATION PLAT

☐ AMENDED REPORT

API Number 30-025-37020	Pool Code 6660	Pool Name Blinebry Oil & Gas (Oil)
Property Code 24427	Property Name HAWK B-1	Well Number 42
OGRID No. 00873	Operator Name APACHE CORPORATION	Elevation 3517'

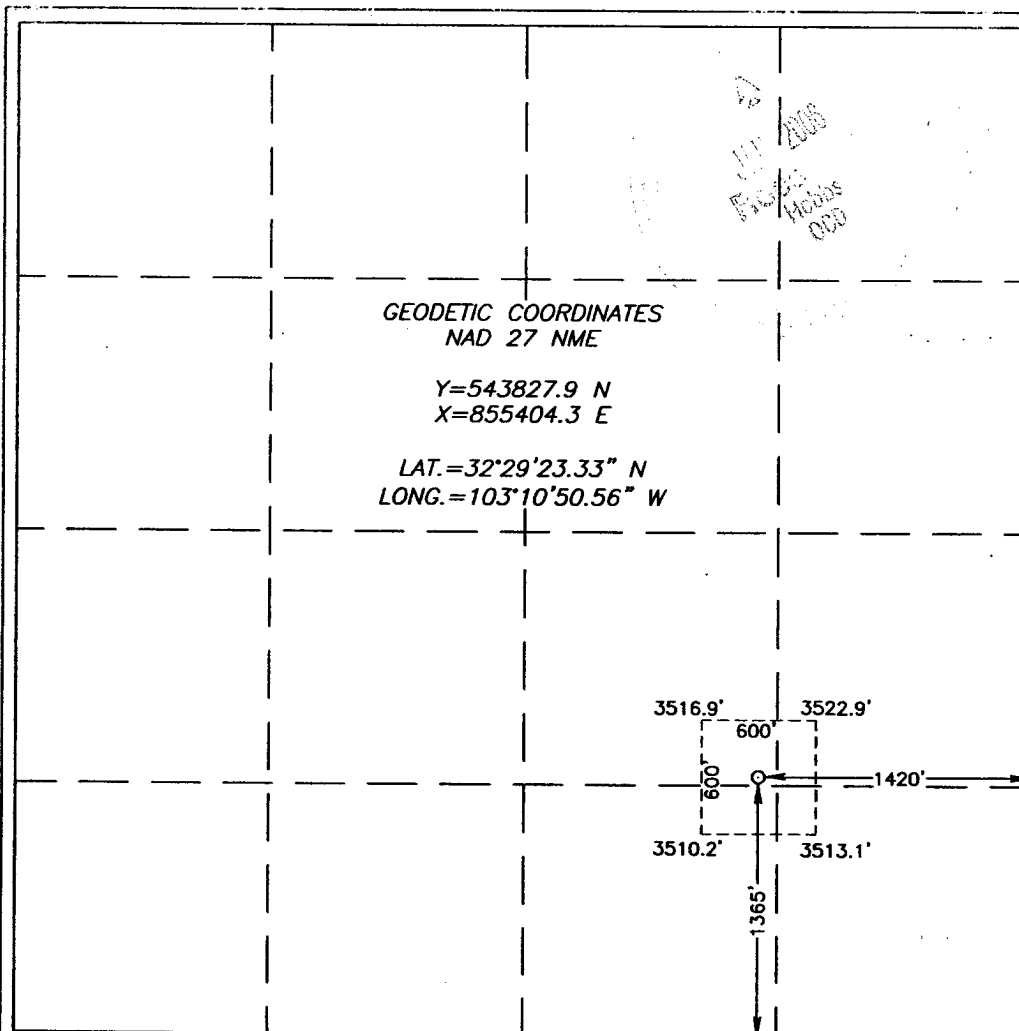
Surface Location

UL or lot No. J	Section 8	Township 21-S	Range 37-E	Lot Idn	Feet from the 1365'	North/South line SOUTH	Feet from the 1420'	East/West line EAST	County LEA
--------------------	--------------	------------------	---------------	---------	------------------------	---------------------------	------------------------	------------------------	---------------

Bottom Hole Location If Different From Surface

UL or lot No.	Section	Township	Range	Lot Idn	Feet from the	North/South line	Feet from the	East/West line	County
Dedicated Acres					Joint or Infill	Consolidation Code	Order No.		

NO ALLOWABLE WILL BE ASSIGNED TO THIS COMPLETION UNTIL ALL INTERESTS HAVE BEEN CONSOLIDATED  
OR A NON-STANDARD UNIT HAS BEEN APPROVED BY THE DIVISION



OPERATOR CERTIFICATION

I hereby certify the the information  
contained herein is true and complete to the  
best of my knowledge and belief.

*Elaine Linton*  
Signature

Elaine Linton  
Printed Name

Engineering Technician  
Title

1/25/2006  
Date

SURVEYOR CERTIFICATION

I hereby certify that the well location shown  
on this plat was plotted from field notes of  
actual surveys made by me or under my  
supervision, and that the same is true and  
correct to the best of my belief.

JULY 23, 2004

Date Surveyed  
Signature & Seal of  
Professional Surveyor

*GARY KIDSON*  
04.11.0899  
2/27/04

Certificate No. GARY KIDSON 12841

DISTRICT I  
1625 N. FRENCH DR., HOBBS, NM 88240

State of New Mexico

Energy, Minerals and Natural Resources Department

DISTRICT II  
1301 W. GRAND AVENUE, ARTESIA, NM 88210

DISTRICT III  
1000 Rio Brazos Rd., Aztec, NM 87410

OIL CONSERVATION DIVISION  
1220 SOUTH ST. FRANCIS DR.  
Santa Fe, New Mexico 87505

Form C-102  
Revised JUNE 10, 2003  
Submit to Appropriate District Office  
State Lease - 4 Copies  
Fee Lease - 3 Copies

DISTRICT IV  
1220 S. ST. FRANCIS DR., SANTA FE, NM 87505

WELL LOCATION AND ACREAGE DEDICATION PLAT

☐ AMENDED REPORT

API Number 30-025-37020	Pool Code 60240	Pool Name Tubb Oil & Gas (Oil)
Property Code 24427	Property Name HAWK B-1	Well Number 42
OGRID No. 00873	Operator Name APACHE CORPORATION	Elevation 3517'

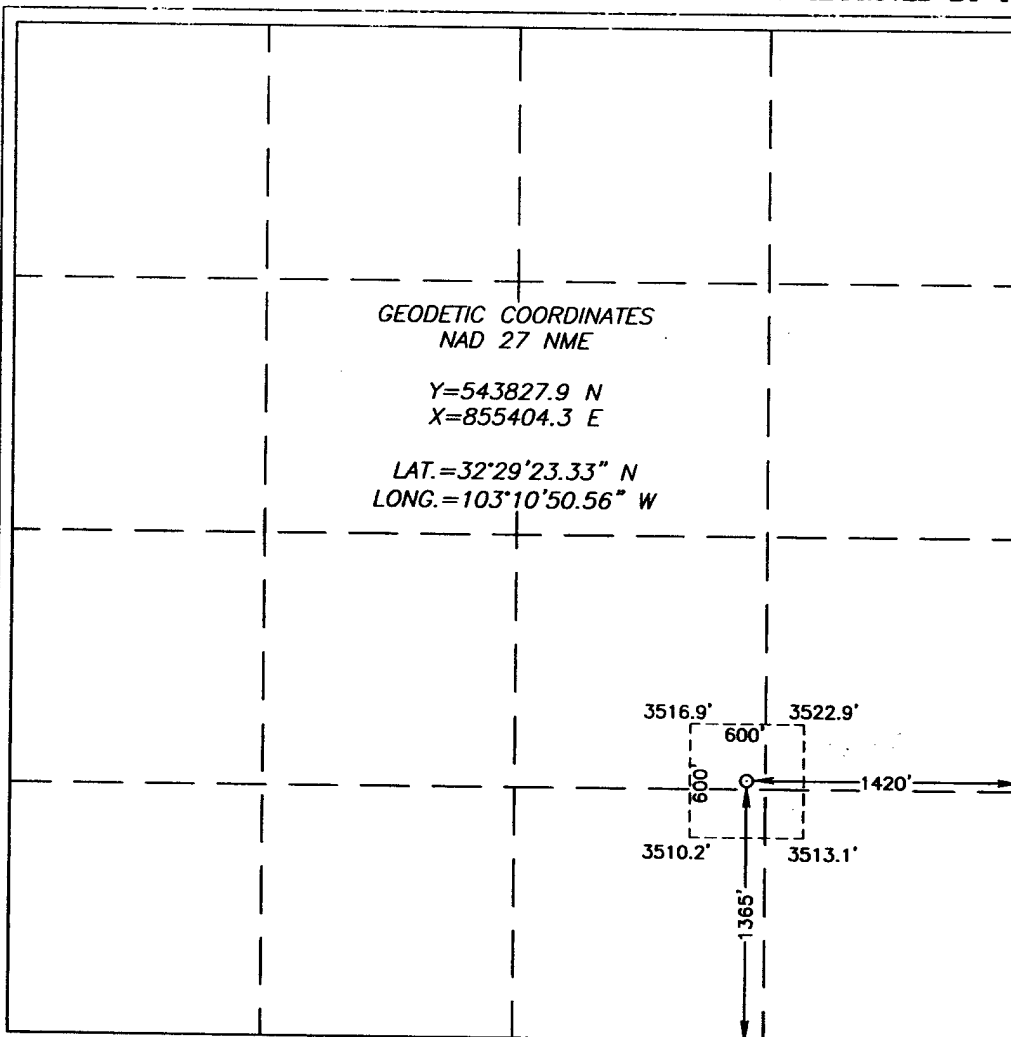
Surface Location

UL or lot No. J	Section 8	Township 21-S	Range 37-E	Lot Idn	Feet from the 1365'	North/South line SOUTH	Feet from the 1420'	East/West line EAST	County LEA
--------------------	--------------	------------------	---------------	---------	------------------------	---------------------------	------------------------	------------------------	---------------

Bottom Hole Location If Different From Surface

UL or lot No.	Section	Township	Range	Lot Idn	Feet from the	North/South line	Feet from the	East/West line	County
Dedicated Acres		Joint or Infill	Consolidation Code	Order No.					

NO ALLOWABLE WILL BE ASSIGNED TO THIS COMPLETION UNTIL ALL INTERESTS HAVE BEEN CONSOLIDATED  
OR A NON-STANDARD UNIT HAS BEEN APPROVED BY THE DIVISION



OPERATOR CERTIFICATION

I hereby certify the the information  
contained herein is true and complete to the  
best of my knowledge and belief.

*Elaine Linton*  
Signature

Elaine Linton  
Printed Name

Engineering Technician  
Title

1/25/2006  
Date

SURVEYOR CERTIFICATION

I hereby certify that the well location shown  
on this plat was plotted from field notes of  
actual surveys made by me or under my  
supervision, and that the same is true and  
correct to the best of my belief.

JULY 23, 2004

Date Surveyed  
Signature & Seal of  
Professional Surveyor

*Gary H. Edson*  
04.11.0899

Certificate No. GARY EDSON 12641

## DISTRICT I

1625 N. FRENCH DR., HOBBBS, NM 88240

## DISTRICT II

1301 W. GRAND AVENUE, ARTESIA, NM 88210

## DISTRICT III

1000 Rio Brazos Rd., Aztec, NM 87410

## DISTRICT IV

1220 S. ST. FRANCIS DR., SANTA FE, NM 87505

## State of New Mexico

Energy, Minerals and Natural Resources Department

OIL CONSERVATION DIVISION  
1220 SOUTH ST. FRANCIS DR.  
Santa Fe, New Mexico 87505

Form C-102

Revised JUNE 10, 2003

Submit to Appropriate District Office

State Lease - 4 Copies

Fee Lease - 3 Copies

## WELL LOCATION AND ACREAGE DEDICATION PLAT

☐ AMENDED REPORT

API Number 30-025-37020	Pool Code 19190	Pool Name Drinkard
Property Code 24427	Property Name HAWK B-1	Well Number 42
OGRID No. 00873	Operator Name APACHE CORPORATION	Elevation 3517'

## Surface Location

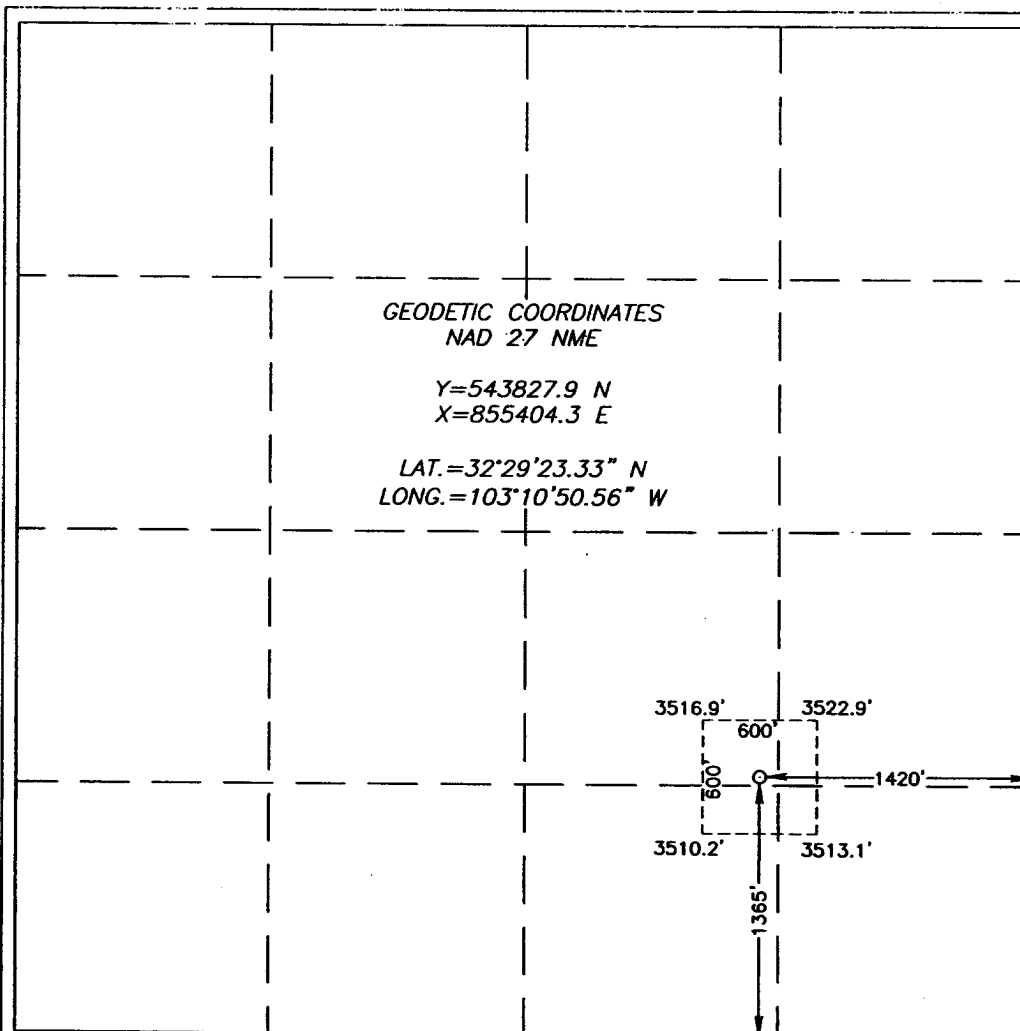
UL or lot No.	Section	Township	Range	Lot Idn	Feet from the	North/South line	Feet from the	East/West line	County
J	8	21-S	37-E		1365'	SOUTH	1420'	EAST	LEA

## Bottom Hole Location If Different From Surface

UL or lot No.	Section	Township	Range	Lot Idn	Feet from the	North/South line	Feet from the	East/West line	County

Dedicated Acres	Joint or Infill	Consolidation Code	Order No.

NO ALLOWABLE WILL BE ASSIGNED TO THIS COMPLETION UNTIL ALL INTERESTS HAVE BEEN CONSOLIDATED  
OR A NON-STANDARD UNIT HAS BEEN APPROVED BY THE DIVISION



## OPERATOR CERTIFICATION

I hereby certify the the information  
contained herein is true and complete to the  
best of my knowledge and belief.

*Elaine Linton*  
Signature

Elaine Linton  
Printed Name

Engineering Technician  
Title

1/25/2006  
Date

## SURVEYOR CERTIFICATION

I hereby certify that the well location shown  
on this plat was plotted from field notes of  
actual surveys made by me or under my  
supervision, and that the same is true and  
correct to the best of my belief.

JULY 23, 2004

Date Surveyed JR

Signature & Seal of  
Professional Surveyor

*Gary Eidson*  
Signature

7/27/04

04.11.0899

Certificate No. GARY EIDSON

12641