

DISTRICT I

P.O. Box 1980, Hobbs, NM 88240

DISTRICT II

P.O. Box Drawer DD, Artesia, NM 88210

DISTRICT III

1000 Rio Brazos Rd., Aztec, NM 87410

OIL CONSERVATION DIVISION

P.O. Box 2088

Santa Fe, New Mexico 87504-2088

WELL API NO.	30-025-24021
5. Indicate Type of Lease	STATE <input checked="" type="checkbox"/> FEE <input type="checkbox"/>
6. State Oil / Gas Lease No.	
7. Lease Name or Unit Agreement Name	ARROWHEAD GRAYBURG UNIT
8. Well No.	146
9. Pool Name or Wildcat	ARROWHEAD GRAYBURG
10. Elevation (Show whether DF, RKB, RT, GR, etc.)	3476'

SUNDRY NOTICES AND REPORTS ON WELLS (DO NOT USE THIS FORM FOR PROPOSALS TO DRILL OR TO DEEPEN OR PLUG BACK TO DIFFERENT RESERVOIR. USE "APPLICATION FOR PERMI (FORM C-101) FOR SUCH PROPOSALS.	
1. Type of Well:	OIL WELL <input type="checkbox"/> GAS WELL <input type="checkbox"/> OTHER INJECTOR
2. Name of Operator	CHEVRON USA INC
3. Address of Operator	15 SMITH ROAD, MIDLAND, TX 79705
4. Well Location	Unit Letter <u>A</u> : <u>660'</u> Feet From The <u>NORTH</u> Line and <u>660'</u> Feet From The <u>EAST</u> Line Section <u>1</u> Township <u>22-S</u> Range <u>36-E</u> NMPM <u>LEA</u> COUNTY
10. Elevation (Show whether DF, RKB, RT, GR, etc.)	3476'

11. Check Appropriate Box to Indicate Nature of Notice, Report, or Other Data

NOTICE OF INTENTION TO:

PERFORM REMEDIAL WORK ☐ PLUG AND ABANDON ☐
TEMPORARILY ABANDON ☐ CHANGE PLANS ☐
PULL OR ALTER CASING ☐
OTHER: ☐

SUBSEQUENT REPORT OF:

REMEDIAL WORK ☐ ALTERING CASING ☐
COMMENCE DRILLING OPERATION ☐ PLUG AND ABANDONMENT ☐
CASING TEST AND CEMENT JOB ☐
OTHER: ☒ REQUEST FOR TA STATUS

12. Describe Proposed or Completed Operations (Clearly state all pertinent details, and give pertinent dates, including estimated date of starting any proposed work) SEE RULE 1103.

6-20-03: MIRU. REL PKR. TIH W/CIBP & SET @ 3550'.

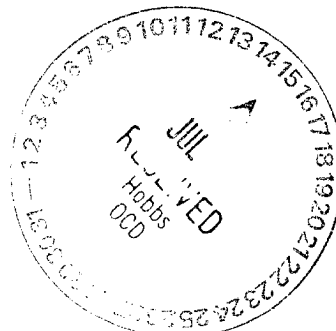
6-23-03: TEST CIBP & CSG TO 500 PSI-OK. RUN MIT CHART @ 540 PSI FOR 30 MIN-GOOD TEST.
(ORIGINAL CHART & COPY OF CHART ATTACHED).

WELL IS TEMPORARILY ABANDONED.

FINAL REPORT

This Approval of Temporary
Abandonment Expires

7/16/08



I hereby certify that the information above is true and complete to the best of my knowledge and belief.

SIGNATURE Denise Leake TITLE Regulatory Specialist

DATE 6/23/2003

TYPE OR PRINT NAME Denise Leake

Telephone No. 915-687-7375

(This space for State Use)

APPROVED Gayle W. Wink
CONDITIONS OF APPROVAL, IF ANY:

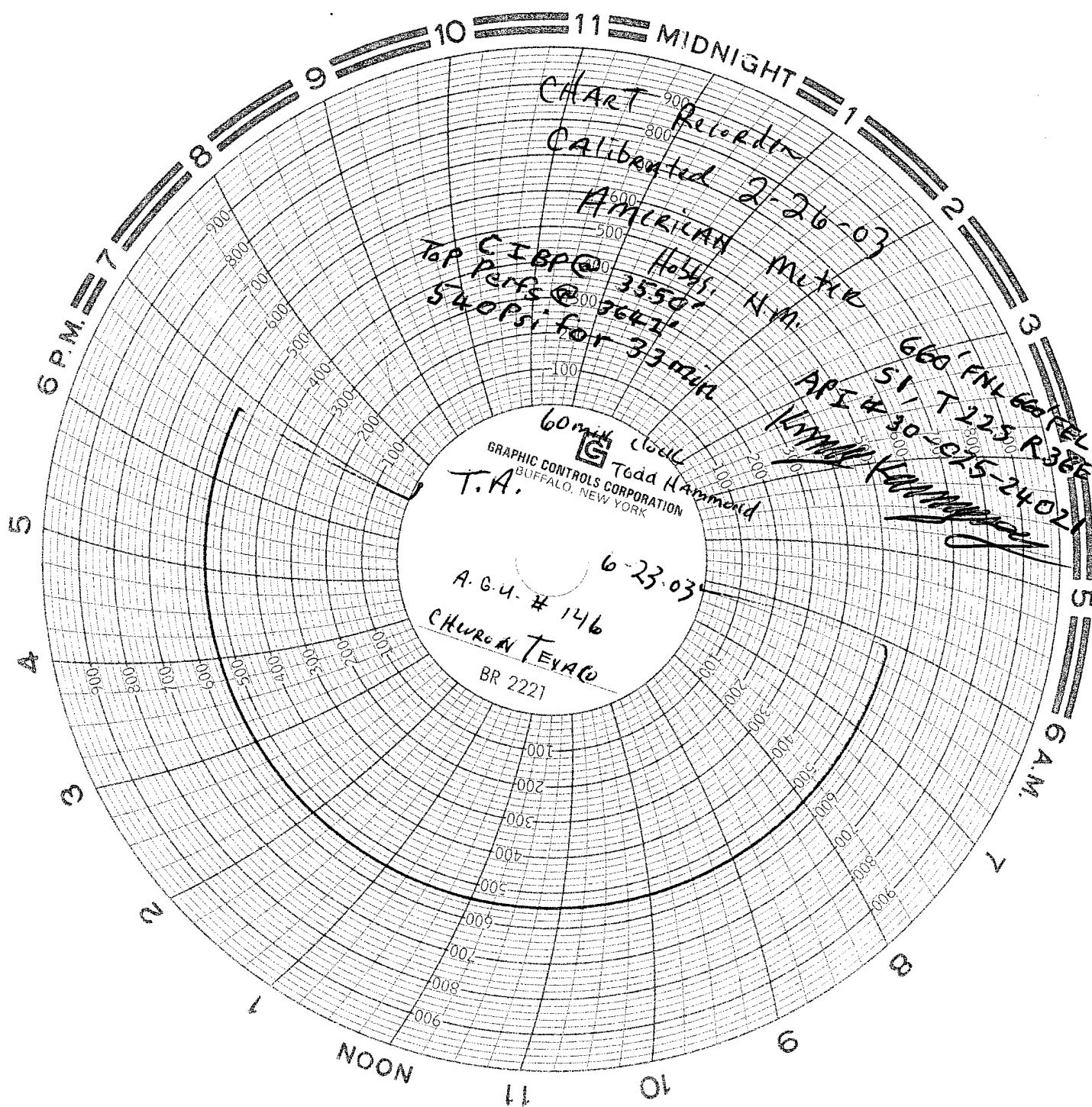
TITLE

OC FIELD REPRESENTATIVE II/STAFF MANAGER

DATE

JUL 16 2003

DeSoto/Nichols 12-93 ver 1.0




Well: **AGU #146****ARROWHEAD**Reservoir: **GRAYBURG**

Location: 660' FNL
 660' FEL
Section: 1
TOWNSHIP 22-S
RANGE 36-E
County: LEA NM.

Elevations:
GL: 3476'
DF: 3488'
KB: 3489'

Current
Wellbore Diagram



Well ID Info: WELL TA'D
Refno: FG9492
API No: 30-025-24021
L5/L6:
Spud Date:
Compl. Date: 2/14/1972

Surf. Csg: 8-5/8"
 24#

Set: @ 358'
With: 200 SXS
Hole Size: 12-1/4"
Circ: YES
TOC @ SURFACE

Perfs: **Status**
 3642' TO 3691' BELOW CIBP
 3692' TO 3840' BELOW CIBP
 0
 SQUEZZED PERF'S, BELOW CIBP
 BELOW CIBP
 0

Tbg Detail:

KB 12.5
 NO TUBING WELL TA'D

Prod. Csg: 5-1/2"
 15.5#
 K-55
Set @ 3,900'
With: 425 SXS
Hole Size: 7-7/8"
Circ: NO
TOC @ 2,153'

COTD:
PBTD: 3,550'
TD: 3,900'

Updated: 20-Jun-03
By: KENNY KORNEGAY

CIBP @ 3550'