

DISTRICT I

P.O. Box 1980, Hobbs, NM 88240

DISTRICT II

P.O. Box Drawer DD, Artesia, NM 88210

DISTRICT III

1000 Rio Brazos Rd., Aztec, NM 87410

**OIL CONSERVATION DIVISION**

P.O. Box 2088

Santa Fe, New Mexico 87504-2088

WELL API NO.	30-025-31674
5. Indicate Type of Lease	STATE <input checked="" type="checkbox"/> FEE <input type="checkbox"/>
6. State Oil / Gas Lease No.	
7. Lease Name or Unit Agreement Name	ARROWHEAD GRAYBURG UNIT
8. Well No.	226
9. Pool Name or Wildcat	ARROWHEAD GRAYBURG
10. Elevation (Show whether DF, RKB, RT, GR, etc.)	3451'

SUNDRY NOTICES AND REPORTS ON WELLS (DO NOT USE THIS FORM FOR PROPOSALS TO DRILL OR TO DEEPEN OR PLUG BACK TO DIFFERENT RESERVOIR. USE "APPLICATION FOR PERMI (FORM C-101) FOR SUCH PROPOSALS.	
1. Type of Well:	OIL WELL <input checked="" type="checkbox"/> GAS WELL <input type="checkbox"/> OTHER <input type="checkbox"/>
2. Name of Operator	CHEVRON USA INC
3. Address of Operator	15 SMITH ROAD, MIDLAND, TX 79705
4. Well Location	Unit Letter <u>H</u> : <u>1650'</u> Feet From The <u>NORTH</u> Line and <u>560'</u> Feet From The <u>EAST</u> Line Section <u>13</u> Township <u>22-S</u> Range <u>36-E</u> NMPM <u>LEA</u> COUNTY
10. Elevation (Show whether DF, RKB, RT, GR, etc.) 3451'	

11. Check Appropriate Box to Indicate Nature of Notice, Report, or Other Data

**NOTICE OF INTENTION TO:**

PERFORM REMEDIAL WORK ☐ PLUG AND ABANDON ☐  
TEMPORARILY ABANDON ☐ CHANGE PLANS ☐  
PULL OR ALTER CASING ☐  
OTHER: ☐

**SUBSEQUENT REPORT OF:**

REMEDIAL WORK ☐ ALTERING CASING ☐  
COMMENCE DRILLING OPERATION ☐ PLUG AND ABANDONMENT ☐  
CASING TEST AND CEMENT JOB ☐  
OTHER: ☐ REQUEST TA STATUS ☒

12. Describe Proposed or Completed Operations (Clearly state all pertinent details, and give pertinent dates, including estimated date of starting any proposed work) SEE RULE 1103.

6-23-03: MIRU.

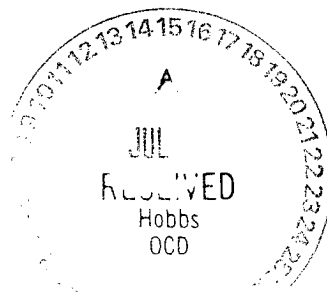
6-24-03: TIH TO 3637'. TIH W/CIBP & SET @ 3550'. TEST CSG & CIBP TO 500 PSI. GOOD TEST.

6-25-03: RAN MIT TEST. RAN CHART. GOOD TEST.

WELL IS TEMPORARILY ABANDONED.

FINAL REPORT

This Approval of Temporary  
Abandonment Expires 7/16/08



I hereby certify that the information above is true and complete to the best of my knowledge and belief.

SIGNATURE Denise Leake TITLE Regulatory Specialist

DATE 6/30/2003

TYPE OR PRINT NAME Denise Leake

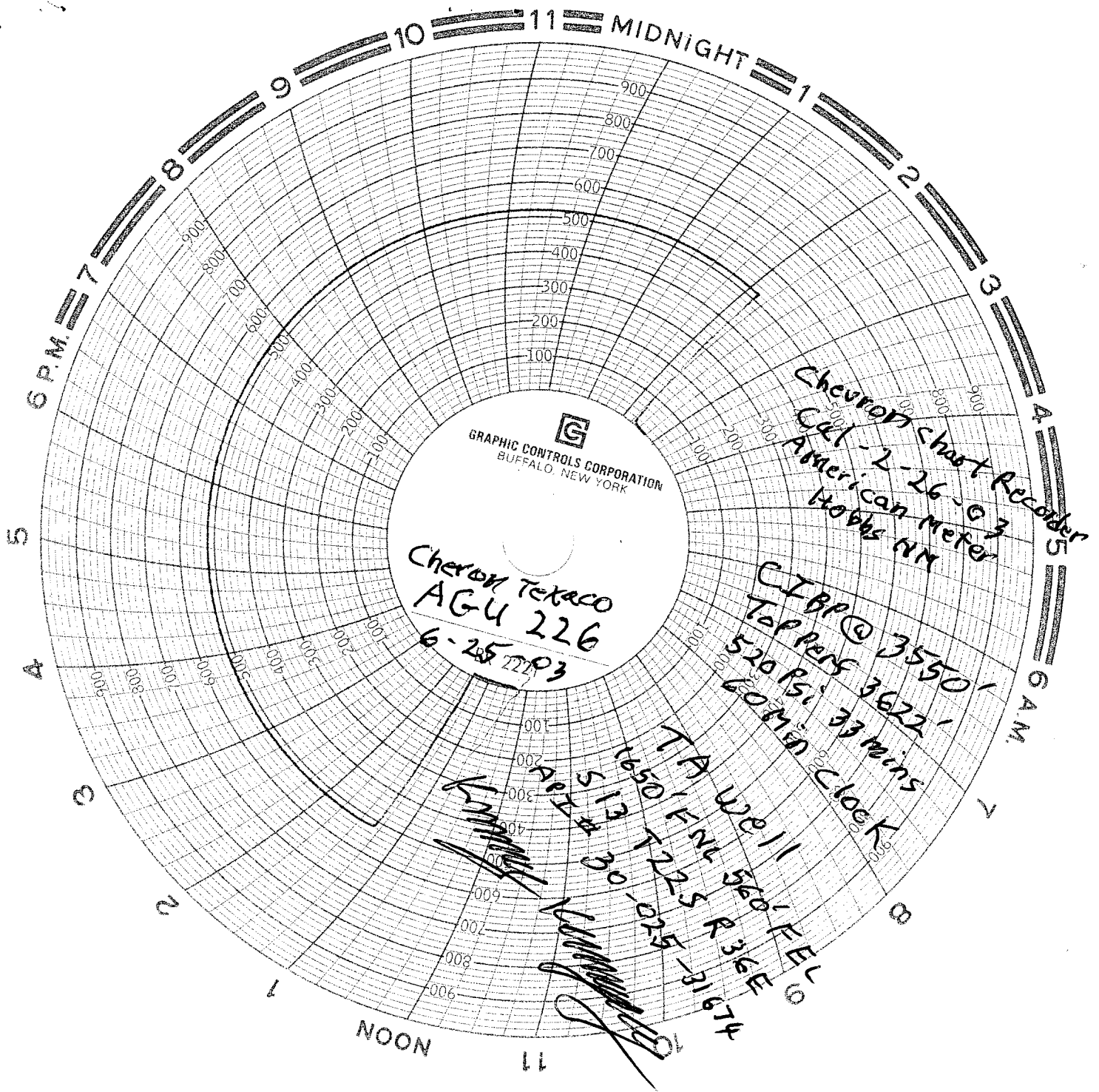
Telephone No. 915-687-7375

(This space for State Use)

APPROVED Gary W. Wink  
CONDITIONS OF APPROVAL, IF ANY:

TITLE OC FIELD REPRESENTATIVE II/STAFF MANAGER DATE

**JUL 16 2003**



Well: **AGU #226****ARROWHEAD**Reservoir: **GRAYBURG****Location:** 1650' FNL

560' FEL

Section: 13

TOWNSHIP 22-S

RANGE 36-E


County: LEA NM.

**Elevations:**

GL: 3451'

DF: 3464'

KB: 3465'

**Current  
Wellbore Diagram****Well ID Info: WELL TA'D**

Refno: OS9128

API No: 30-025-31674

L5/L6:

Spud Date:

Compl. Date: 10/7/1992

**Surf. Csg:** 8-5/8"

23#

M-50

**Set: @** 1210'**With:** 900 SXS**Hole Size:** 12-1/4"**Circ:** YES**TOC @** SURFACE

Perfs:	Status
3622' TO 3868'	BELOW CIBP

0

0

0

0

0

**Tbg Detail:**

KB

NO TUBING WELL TA'D

13.5

CIBP @ 3550'

**WATSON LINER 3723' TO 3758'****Prod. Csg:** 5-1/2"

15.5#

K-55

**Set @** 3,874'**With:** 550 SKS**Hole Size:** 7-7/8"**Circ:** YES**TOC @** SURFACE**COTD:****PBTD:** 3,550'**TD:** 3,874'**Updated:** 23-Jun-03**By:** KENNY KORNEGAY