

District I
1625 N. French Dr., Hobbs, NM 88240
District II
1301 W. Grand Avenue, Artesia, NM 88210
District III
1000 Rio Brazos Rd., Aztec, NM 87410
District IV
1220 S. St. Francis Dr., Santa Fe, NM 87505

State of New Mexico
Energy, Minerals & Natural Resources

Form C-104
Revised June 10, 2003

Oil Conservation Division
1220 South St. Francis Dr.
Santa Fe, NM 87505

Submit to Appropriate District Office
5 Copies

☐ AMENDED REPORT

I. REQUEST FOR ALLOWABLE AND AUTHORIZATION TO TRANSPORT

¹ Operator Name and Address Yates Petroleum Corporation 105 South Fourth Street Artesia, NM 88210		THIS WELL HAS BEEN PLACED IN THE POD ² OGRID Number DESIGNATED BELOW. IF YOU DO NOT COMPLY NOTIFY THIS OFFICE 025575	
		³ Reason for Filing Code/ Effective Date DHC-3630	
⁴ API Number 30-025-36223	⁵ Pool Name Wildcat; Wolfcamp		⁶ Pool Code 97499
⁷ Property Code 29794	⁸ Property Name Big Hat State Unit		⁹ Well Number 3

II. ¹⁰ Surface Location

UL or lot no. B	Section 3	Township 16S	Range 33E	Lot.Idn B	Feet from the 795	North/South Line North	Feet from the 2281	East/West line East	County Lea
--------------------	--------------	-----------------	--------------	--------------	----------------------	---------------------------	-----------------------	------------------------	---------------

¹¹ Bottom Hole Location

UL or lot no. B	Section 3	Township 16S	Range 33E	Lot Idn B	Feet from the 685	North/South line North	Feet from the 2111	East/West line East	County Lea
¹² Lse Code S	¹³ Producing Method Code Pumping		¹⁴ Gas Connection Date 2-13-06		¹⁵ C-129 Permit Number	¹⁶ C-129 Effective Date		¹⁷ C-129 Expiration Date	

III. Oil and Gas Transporters

¹⁸ Transporter OGRID	¹⁹ Transporter Name and Address	²⁰ POD	²¹ O/G	²² POD ULSTR Location and Description
035246	Mission Petroleum Carriers, Inc. P.O. Box 87788 Park Place Station Houston, TX 77287	2836323	O	Unit B Sec. 3-T16S-R33E
147831	Agave Energy Co. 105 S. 4 th Str. Artesia, NM 88210	2836324	G	Unit B Sec. 3-T16S-R33E

IV. Produced Water

²³ POD 2836325	²⁴ POD ULSTR Location and Description Unit B Sec. 3-T16S-R33E
------------------------------	---


V. Well Completion Data

²⁵ Spud Date 10-12-05 RC	²⁶ Ready Date 11-3-05	²⁷ TD 14437'	²⁸ PBTB 12200'	²⁹ Perforations 10280-10294'	³⁰ DHC, MC DHC
³¹ Hole Size		³² Casing & Tubing Size	³³ Depth Set		³⁴ Sacks Cement
		2-7/8"	11720'		
Refer to Original Completion					

VI. Well Test Data (COMBINED TEST DATA)

³⁵ Date New Oil 2-13-06	³⁶ Gas Delivery Date 2-13-06	³⁷ Test Date 2-14-06	³⁸ Test Length 24 Hrs	³⁹ Tbg. Pressure 200#	⁴⁰ Csg. Pressure
⁴¹ Choke Size	⁴² Oil 110/86	⁴³ Water 108	⁴⁴ Gas 0	⁴⁵ AOF	⁴⁶ Test Method Pumping

⁴⁷ I hereby certify that the rules of the Oil Conservation Division have been complied with and that the information given above is true and complete to the best of my knowledge and belief.

Signature: 

Printed name:
Stormi Davis


Title:
Regulatory Compliance Technician

E-mail Address:
stormid@ypcnm.com

Date:
2-16-06

Phone:
505-748-1471

OIL CONSERVATION DIVISION

Approved by: 

Title:
PETROLEUM ENGINEER

Approval Date:

MAR 24 2006

District I
1625 N. French Dr., Hobbs, NM 88240
District II
1301 W. Grand Avenue, Artesia, NM 88210
District III
1000 Rio Brazos Rd., Aztec, NM 87410
District IV
1220 S. St. Francis Dr., Santa Fe, NM 87505

State of New Mexico
Energy, Minerals & Natural Resources

Form C-104
Revised June 10, 2003

Oil Conservation Division
1220 South St. Francis Dr.
Santa Fe, NM 87505

Submit to Appropriate District Office
5 Copies

☐ AMENDED REPORT

I. REQUEST FOR ALLOWABLE AND AUTHORIZATION TO TRANSPORT

¹ Operator Name and Address Yates Petroleum Corporation 105 South Fourth Street Artesia, NM 88210		² OGRID Number 025575
		³ Reason for Filing Code/ Effective Date DHC-3630
⁴ API Number 30-025-36223	⁵ Pool Name Anderson Ranch; Penn, East	
		⁶ Pool Code 1720
⁷ Property Code 29794	⁸ Property Name Big Hat State Unit	
		⁹ Well Number 3

II. ¹⁰ Surface Location

UL or lot no. B	Section 3	Township 16S	Range 33E	Lot.Idn B	Feet from the 795	North/South Line North	Feet from the 2281	East/West line East	County Lea
--------------------	--------------	-----------------	--------------	--------------	----------------------	---------------------------	-----------------------	------------------------	---------------

¹¹ Bottom Hole Location

UL or lot no. B	Section 3	Township 16S	Range 33E	Lot Idn B	Feet from the 685	North/South line North	Feet from the 2111	East/West line East	County Lea
¹² Lse Code S	¹³ Producing Method Code Pumping		¹⁴ Gas Connection Date 2-13-06		¹⁵ C-129 Permit Number	¹⁶ C-129 Effective Date		¹⁷ C-129 Expiration Date	

III. Oil and Gas Transporters

¹⁸ Transporter OGRID	¹⁹ Transporter Name and Address	²⁰ POD	²¹ O/G	²² POD ULSTR Location and Description
035246	Mission Petroleum Carriers, Inc. P.O. Box 87788 Park Place Station Houston, TX 77287	2836323	O	Unit B Sec. 3-T16S-R33E
147831	Agave Energy Co. 105 S. 4 th Str. Artesia, NM 88210	2836324	G	Unit B Sec. 3-T16S-R33E



IV. Produced Water


²³ POD 2836325	²⁴ POD ULSTR Location and Description Unit B Sec. 3-T16S-R33E
------------------------------	---

V. Well Completion Data

²⁵ Spud Date 10-12-05 RC	²⁶ Ready Date 2-10-06	²⁷ TD 14437'	²⁸ PBTB 12200'	²⁹ Perforations 11504-11609'	³⁰ DHC, MC DHC
³¹ Hole Size		³² Casing & Tubing Size	³³ Depth Set		³⁴ Sacks Cement
		2-7/8"	11720'		
Refer to Original Completion					

VI. Well Test Data (COMBINED TEST DATA)

³⁵ Date New Oil 2-13-06	³⁶ Gas Delivery Date 2-13-06	³⁷ Test Date 2-14-06	³⁸ Test Length 24 Hrs	³⁹ Tbg. Pressure 200#	⁴⁰ Csg. Pressure
⁴¹ Choke Size	⁴² Oil 86	⁴³ Water 108	⁴⁴ Gas 0	⁴⁵ AOF	⁴⁶ Test Method Pumping
⁴⁷ I hereby certify that the rules of the Oil Conservation Division have been complied with and that the information given above is true and complete to the best of my knowledge and belief. Signature: 			OIL CONSERVATION DIVISION		
Printed name: Stormi Davis			Approved by: 		
Title: Regulatory Compliance Technician			Title: PETROLEUM ENGINEER		
E-mail Address: stormid@ypcnm.com			Approval Date: MAR 24 2006		
Date: 2-16-06		Phone: 505-748-1471			

 The sender of this message has requested a read receipt. [Click here to send a receipt.](#)

Mull, Donna, EMNRD

From: Phillips, Dorothy, EMNRD
To: Mull, Donna, EMNRD
Cc:
Subject: RE: Financial Assurance Requirement
Attachments:

Sent: Fri 3/24/2006 7:56 AM

All of these have blanket bonds. They do not appear on Jane's list so okay.

From: Mull, Donna, EMNRD
Sent: Friday, March 24, 2006 7:18 AM
To: Phillips, Dorothy, EMNRD
Cc: Macquesten, Gail, EMNRD; Sanchez, Daniel J., EMNRD
Subject: Financial Assurance Requirement

Dorothy, Is the Financial Assurance Requirement for these Operators OK?

Nearburg Producing Co (15742)
BTA Oil Producers (3002)
Occidental Permian Limited Partnership (157984)
Range Operating NM Inc (227588)
Energen Resources Corp (162928)
Marathon Oil Co (14021)
Chesapeake Operating Inc (147179)
Apache Corp (873)
Yates Petroleum Corp (25575)

Please let me know. Thanks Donna