

District I
1625 N. French Dr., Hobbs, NM 88240
District II
1301 W. Grand Avenue, Artesia, NM 88210
District III
1000 Rio Brazos Rd., Aztec, NM 87410
District IV
1220 S. St. Francis Dr., Santa Fe, NM 87505

State of New Mexico
Energy, Minerals & Natural Resources

Form C-104
Revised June 10, 2003

Oil Conservation Division
1220 South St. Francis Dr.
Santa Fe, NM 87505

Submit to Appropriate District Office
5 Copies

☐ AMENDED REPORT

I. REQUEST FOR ALLOWABLE AND AUTHORIZATION TO TRANSPORT

¹ Operator Name and Address Yates Petroleum Corporation 105 South Fourth Street Artesia, NM 88210		THIS WELL HAS BEEN PLACED IN THE FORM DESIGNATED BELOW. IF YOU DO NOT CONSIDER NOTIFY THIS OFFICE		² OGRID Number 025575	
⁴ API Number 30-025-35899		⁵ Pool Name Wildcat Strawn		⁶ Pool Code 97515	
⁷ Property Code 29706		⁸ Property Name Mamalotes BAM		⁹ Well Number 1	
³ Reason for Filing Code/ Effective Date RC					

II. ¹⁰ Surface Location

UL or lot no. P	Section 36	Township 14S	Range 34E	Lot.Idn P	Feet from the 825	North/South Line South	Feet from the 1275	East/West line East	County Lea
--------------------	---------------	-----------------	--------------	--------------	----------------------	---------------------------	-----------------------	------------------------	---------------

¹¹ Bottom Hole Location

UL or lot no.	Section	Township	Range	Lot Idn	Feet from the	North/South line	Feet from the	East/West line	County
¹² Lse Code P	¹³ Producing Method Code Flowing	¹⁴ Gas Connection Date 2-13-06	¹⁵ C-129 Permit Number	¹⁶ C-129 Effective Date	¹⁷ C-129 Expiration Date				

III. Oil and Gas Transporters

¹⁸ Transporter OGRID	¹⁹ Transporter Name and Address	²⁰ POD	²¹ O/G	²² POD ULSTR Location and Description
035246	Mission Petroleum Carriers, Inc. P.O. Box 87788 Park Place Station Houston, TX 77287	2836309	O	Unit P Sec. 36-T14S-R34E
147831	Agave Energy Co. 105 S. 4 th Str. Artesia, NM 88210	2836310	G	Unit P Sec. 36-T14S-R34E




IV. Produced Water

²³ POD 2836311	²⁴ POD ULSTR Location and Description Unit P Sec. 36-T14S-R34E
------------------------------	--

V. Well Completion Data

²⁵ Spud Date 12-5-05 RC	²⁶ Ready Date 2-13-06	²⁷ TD 13630'	²⁸ PBTB 12500'	²⁹ Perforations 12064-72'	³⁰ DHC, MC
³¹ Hole Size	³² Casing & Tubing Size 2-3/8"	³³ Depth Set 12014'	³⁴ Sacks Cement		
REFER TO ORIGINAL COMPLETION					

VI. Well Test Data

³⁵ Date New Oil 2-13-06	³⁶ Gas Delivery Date 2-13-06	³⁷ Test Date 2-18-06	³⁸ Test Length 24 Hrs	³⁹ Tbg. Pressure 200#	⁴⁰ Csg. Pressure
⁴¹ Choke Size 12/64"	⁴² Oil 0	⁴³ Water 0	⁴⁴ Gas 14	⁴⁵ AOF	⁴⁶ Test Method Flowing
⁴⁷ I hereby certify that the rules of the Oil Conservation Division have been complied with and that the information given above is true and complete to the best of my knowledge and belief. Signature: 			OIL CONSERVATION DIVISION		
Printed name: Stormi Davis			Approved by: 		
Title: Regulatory Compliance Technician			Title: Approval Date: 		
E-mail Address: stormid@ypcnm.com					
Date: 2-23-06		Phone: 505-748-1471			