

District I
1625 N. French Dr., Hobbs, NM 88240
District II *
1301 W. Grand Avenue, Artesia, NM 88210
District III
1000 Rio Brazos Rd., Aztec, NM 87410
District IV
1220 S. St. Francis Dr., Santa Fe, NM 87505

State of New Mexico
Energy, Minerals & Natural Resources

Form C-104
Revised June 10, 2003

Oil Conservation Division
1220 South St. Francis Dr.
Santa Fe, NM 87505

Submit to Appropriate District Office
5 Copies

☐ AMENDED REPORT

I. REQUEST FOR ALLOWABLE AND AUTHORIZATION TO TRANSPORT

¹ Operator name and Address Melrose Operating Co. c/o P.O. Box 953, Midland, TX 79702		² OGRID Number: 184860
		³ Reason for Filing Code/ Effective Date NW : 1-6-06
⁴ API Number 30 - 025 35433	⁵ Pool Name Jalmat (Tansil, Yates, 7 Rvrs)	⁶ Pool Code 33820
⁷ Property Code: 25191	⁸ Property Name Jalmat Field Yates Sand Unit	⁹ Well Number 188

II. ¹⁰ Surface Location

UL or lot no. C	Section 13	Township 22S	Range 35E	Lot.Idn	Feet from the 1310	North/South Line North	Feet from the 2464	East/West line West	County Lea
--------------------	---------------	-----------------	--------------	---------	-----------------------	------------------------------	-----------------------	------------------------	---------------

¹¹ Bottom Hole Location

UL or lot no.	Section	Township	Range	Lot Idn	Feet from the	North/South line	Feet from the	East/West line	County
¹² Lse Code S	¹³ Producing Method Code P	¹⁴ Gas Connection Date 1-6-06	¹⁵ C-129 Permit Number	¹⁶ C-129 Effective Date	¹⁷ C-129 Expiration Date				

III. Oil and Gas Transporters

¹⁸ Transporter OGRID	¹⁹ Transporter Name and Address	²⁰ POD	²¹ O/G	²² POD ULSTR Location and Description
015694	Navajo Refining Co. P.O. Box 169 Artesia, NM 88211	2276510	O	Sec 13, T22S, R35E
007802	Feagan Gathering P.O. Box 50307, Midland, TX 79710	2276530	G	Sec 13, T22S, R35E





IV. Produced Water

²³ POD	²⁴ POD ULSTR Location and Description waterflood
-------------------	--

V. Well Completion Data

²⁵ Spud Date 11-19-05	²⁶ Ready Date 1-6-06	²⁷ TD 4150'	²⁸ PBTB	²⁹ Perforations 3730-3978'	³⁰ DHC, MC
³¹ Hole Size	³² Casing & Tubing Size	³³ Depth Set	³⁴ Sacks Cement		
12 1/4"	8 5/8"	401'	300 sx		
7 7/8	5 1/2"	4150'	800 sx		

VI. Well Test Data

³⁵ Date New Oil 1-6-06	³⁶ Gas Delivery Date 1-6-06	³⁷ Test Date 1-20-06	³⁸ Test Length 24	³⁹ Tbg. Pressure	⁴⁰ Csg. Pressure
⁴¹ Choke Size	⁴² Oil 18	⁴³ Water 72	⁴⁴ Gas 10	⁴⁵ AOF	⁴⁶ Test Method
⁴⁷ I hereby certify that the rules of the Oil Conservation Division have been complied with and that the information given above is true and complete to the best of my knowledge and belief. Signature: 			OIL CONSERVATION DIVISION		
Printed name: Ann E. Ritchie			Approved by: 		
Title: Regulatory Agent			Title: 		
E-mail Address: ann.ritchie@wtor.net			Approval Date: 		
Date: 3-17-06			Phone: 432 684-6381		

PETROLEUM ENGINEER
MAR 30 2006

 The sender of this message has requested a read receipt. [Click here to send a receipt.](#)

Mull, Donna, EMNRD

From: Phillips, Dorothy, EMNRD
To: Mull, Donna, EMNRD
Cc:
Subject: RE: Financial Assurance Requirement
Attachments:

Sent: Thu 3/30/2006 7:53 AM

All have blanket bonds and do not appear on Jane's list.

From: Mull, Donna, EMNRD
Sent: Thursday, March 30, 2006 7:30 AM
To: Phillips, Dorothy, EMNRD
Cc: Macquesten, Gail, EMNRD; Sanchez, Daniel J., EMNRD
Subject: Financial Assurance Requirement

Dorothy, for these Operators, is their Financial Assurance Requirement OK?

Melrose Operating Co (184860)
Yates Petroleum Corp (25575)
Mack Energy Corp (138370)
XTO Energy Inc (5380)
Texland Petroleum-Hobbs LLC (113315)