

District I
1625 N. French Dr., Hobbs, NM 88240
District II
1301 W. Grand Ave., Artesia, NM 88210
District III
1000 Rio Brazos Rd., Aztec, NM 87410
District IV
1220 S. St Francis Dr., Santa Fe, NM 87505

State of New Mexico
Energy, Minerals and Natural Resources
Oil Conservation Division
1220 S. St Francis Dr.
Santa Fe, NM 87505

Form C-101

APPLICATION FOR PERMIT TO DRILL

Operator Name and Address Apache Corporation Two Warren Place, Suite 1500 Tulsa, OK 74136-4224		OGRID Number 873
		API Number 30-25-36340
Property Code 23112	Property Name SOUTHLAND ROYALTY A	Well No. 016

Surface Location

UL or Lot B	Section 9	Township 21S	Range 37E	Lot Idn	Feet From 1210	N/S Line N	Feet From 1470	E/W Line E	County Lea
----------------	--------------	-----------------	--------------	---------	-------------------	---------------	-------------------	---------------	---------------

Proposed Pools

BLINEBRY OIL AND GAS (OIL) 6660 DRINKARD 19190 TUBB OIL AND GAS (OIL) 60240

Work Type New Well	Well Type Oil	Cable/Rotary	Lease Type Private	Ground Level Elevation 3467
Multiple Y	Proposed Depth 6900	Formation Drinkard	Contractor	Spud Date 6/11/2003

Proposed Casing and Cement Program

Type	Hole Size	Casing Size	Casing Weight/ft	Setting Depth	Sacks of Cement	Estimated TOC
Surf	12.25	8.625	24	1350	800	0
Prod	7.875	5.5	17	6900	1030	0

Proposed Blowout Prevention Program

Type	Working Pressure	Test Pressure	Manufacturer
Double Ram	2000	3000	Schaefer

I hereby certify that the information given above is true and complete to the best of my knowledge and belief. Electronically Signed By: Larry Rader Title: Technical Coordinator Date: 7/21/2003 Phone: 918-491-4811		OIL CONSERVATION DIVISION	
		Electronically Approved By: Paul Kautz	
		Title: Geologist	
		Approval Date: 7/22/2003	Expiration Date: 7/22/2004
		Conditions of Approval: No Conditions	

State of New Mexico
Energy, Minerals and Natural Resources

Oil Conservation Division

1220 S. St Francis Dr.

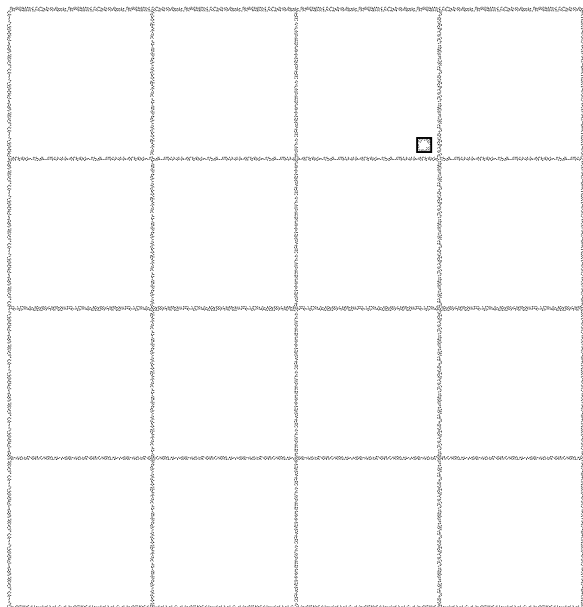
Santa Fe, NM 87505

WELL LOCATION AND ACREAGE DEDICATION PLAT

API Number 30-25-36340	Pool Name BLINEBRY OIL AND GAS (OIL)	Pool Code 6660
Property Code 23112	Property Name SOUTHLAND ROYALTY A	Well No. 016
OGRID No. 873	Operator Name Apache Corporation	Elevation 3467

Surface And Bottom Hole Location

UL or Lot B	Section 9	Township 21S	Range 37E	Lot Idn	Feet From 1210	N/S Line N	Feet From 1470	E/W Line E	County Lea
Dedicated Acres 40		Joint or Infill		Consolidation Code		Order No.			



OPERATOR CERTIFICATION

I hereby certify that the information contained herein is true and complete to the best of my knowledge and belief.

Electronically Signed By: Larry Rader

Title: Technical Coordinator

Date: 7/21/2003

SURVEYOR CERTIFICATION

I hereby certify that the well location shown on this plat was plotted from field notes of actual surveys made by me or under my supervision, and that the same is true and correct to the best of my belief.

Electronically Signed By: Ronald Eidson

Date of Survey: 4/30/2003

Certificate Number: 3239

District III
1000 Rio Brazos Rd., Aztec, NM 87410
District IV
1220 S. St Francis Dr., Santa Fe, NM 87505


Oil Conservation Division
1220 S. St Francis Dr.
Santa Fe, NM 87505

WELL LOCATION AND ACREAGE DEDICATION PLAT

API Number 30-25-36340	Pool Name DRINKARD	Pool Code 19190
Property Code 23112	Property Name SOUTHLAND ROYALTY A	Well No. 016
OGRID No. 873	Operator Name Apache Corporation	Elevation 3467

Surface And Bottom Hole Location

UL or Lot B	Section 9	Township 21S	Range 37E	Lot Idn	Feet From 1210	N/S Line N	Feet From 1470	E/W Line E	County Lea
Dedicated Acres 40		Joint or Infill		Consolidation Code		Order No.			



OPERATOR CERTIFICATION

I hereby certify that the information contained herein is true and complete to the best of my knowledge and belief.

Electronically Signed By: Larry Rader

Title: Technical Coordinator

Date: 7/21/2003

SURVEYOR CERTIFICATION

I hereby certify that the well location shown on this plat was plotted from field notes of actual surveys made by me or under my supervision, and that the same is true and correct to the best of my belief.

Electronically Signed By: Ronald Eidson

Date of Survey: 4/30/2003

Certificate Number: 3239

District I
1625 N. French Dr., Hobbs, NM 88240
District II
1301 W. Grand Ave., Artesia, NM 88210
District III
1000 Rio Brazos Rd., Aztec, NM 87410
District IV
1220 S. St Francis Dr., Santa Fe, NM 87505

State of New Mexico
Energy, Minerals and Natural Resources

Form C-102

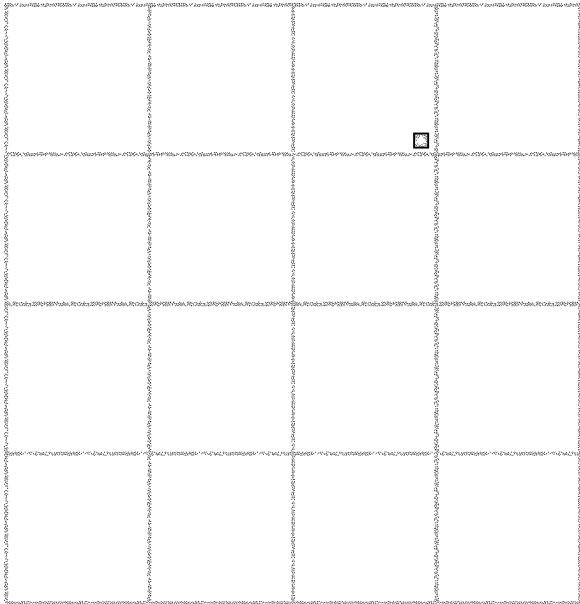
Oil Conservation Division
1220 S. St Francis Dr.
Santa Fe, NM 87505

WELL LOCATION AND ACREAGE DEDICATION PLAT

API Number 30-25-36340	Pool Name TUBB OIL AND GAS (OIL)	Pool Code 60240
Property Code 23112	Property Name SOUTHLAND ROYALTY A	Well No. 016
OGRID No. 873	Operator Name Apache Corporation	Elevation 3467

Surface And Bottom Hole Location

UL or Lot B	Section 9	Township 21S	Range 37E	Lot Idn	Feet From 1210	N/S Line N	Feet From 1470	E/W Line E	County Lea
Dedicated Acres 40		Joint or Infill		Consolidation Code		Order No.			



OPERATOR CERTIFICATION

I hereby certify that the information contained herein is true and complete to the best of my knowledge and belief.

Electronically Signed By: Larry Rader

Title: Technical Coordinator

Date: 7/21/2003

SURVEYOR CERTIFICATION

I hereby certify that the well location shown on this plat was plotted from field notes of actual surveys made by me or under my supervision, and that the same is true and correct to the best of my belief.

Electronically Signed By: Ronald Eidson

Date of Survey: 4/30/2003

Certificate Number: 3239

APD Comments

Operator: 873 Apache Corporation

Well: SOUTHLAND ROYALTY A 016

User Name	Comment	Comment Date
LERADER	This location is a Non-Standard Location and the application has been filed. We will forward the NSL approval to you as soon as we have it.	5/5/2003
LERADER	We will be subsequently filing a C-103 to request comingling the Drinkard with the Tubb Gas and Blinebry Oil and Gas pools.	5/6/2003
DMULL	You have picked the prorated Tubb Gas Pool. This requires 160 acres. You show 40 but state 80. But #2 is in the Tubb Oil Pool code #60240.	5/16/2003
MLHANSON	We are resubmitting this APD. Please note that we have received approval for NSL and comingling by Administrative Order #NSL-4922(SD) Please advise if you require additional information for permitting this well.	7/21/2003
DMULL	NSL-4922(SD), 07/21/03, 1210/N & 1470/E, NW/4NE/4, 40 acres, Blinebry Oil & Gas, Tubb Oil & Gas, Drinkard.	7/22/2003
DMULL	NSL-4922(SD) Blinebry Oil & Gas <6660>, Tubb Oil & Gas <60240>, Drinkard <19190>	7/22/2003