

District I  
1625 N. French Dr., Hobbs, NM 88240  
District II  
1301 W. Grand Avenue, Artesia, NM 88210  
District III  
1000 Rio Brazos Rd., Aztec, NM 87410  
District IV  
1220 S. St. Francis Dr., Santa Fe, NM 87505

State of New Mexico  
Energy, Minerals & Natural Resources

Form C-104  
Revised June 10, 2003

Oil Conservation Division  
1220 South St. Francis Dr.  
Santa Fe, NM 87505

Submit to Appropriate District Office  
5 Copies

☐ AMENDED REPORT

**I. REQUEST FOR ALLOWABLE AND AUTHORIZATION TO TRANSPORT**

|  |  |   |
|--|--|---|
| <sup>1</sup> Operator name and Address<br><br>McGowan Working Partners, Inc. |  | <sup>2</sup> OGRID Number 220397  |
|  |  | <sup>3</sup> Reason for Filing Code/ Effective Date<br>Put Back on Production |
| <sup>4</sup> API Number<br>30 - 02522955                                     | <sup>5</sup> Pool Name<br>Vacuum - Greyburg / San Andres |   |
| <sup>6</sup> Pool Code<br>62180  |  |   |
| <sup>7</sup> Property Code<br>32495  | <sup>8</sup> Property Name<br>State 35 Unit              | <sup>9</sup> Well Number<br>13  |

**II. <sup>10</sup> Surface Location**

|                    |               |                 |              |         |                        |                           |                       |                        |               |
|--------------------|---------------|-----------------|--------------|---------|------------------------|---------------------------|-----------------------|------------------------|---------------|
| UL or lot no.<br>E | Section<br>35 | Township<br>17S | Range<br>34E | Lot.Idn | Feet from the<br>2310' | North/South Line<br>North | Feet from the<br>990' | East/West line<br>West | County<br>Lea |
|--------------------|---------------|-----------------|--------------|---------|------------------------|---------------------------|-----------------------|------------------------|---------------|

**<sup>11</sup> Bottom Hole Location**

|                             |  |                                      |                                   |         |                                    |                           |                                     |                        |               |
|-----------------------------|--|--------------------------------------|-----------------------------------|---------|------------------------------------|---------------------------|-------------------------------------|------------------------|---------------|
| UL or lot no.<br>E          | Section<br>35                            | Township<br>17S                      | Range<br>34E                      | Lot Idn | Feet from the<br>2310'             | North/South line<br>North | Feet from the<br>990'               | East/West line<br>West | County<br>Lea |
| <sup>12</sup> Lse Code<br>S | <sup>13</sup> Producing Method<br>Code P | <sup>14</sup> Gas Connection<br>Date | <sup>15</sup> C-129 Permit Number |         | <sup>16</sup> C-129 Effective Date |                           | <sup>17</sup> C-129 Expiration Date |                        |               |

**III. Oil and Gas Transporters**

|                                    |   |                   |                   |   |
|------------------------------------|---|-------------------|-------------------|---|
| <sup>18</sup> Transporter<br>OGRID | <sup>19</sup> Transporter Name<br>and Address | <sup>20</sup> POD | <sup>21</sup> O/G | <sup>22</sup> POD ULSTR Location<br>and Description |
| 99311                              | Phillips Pipeline                             | 2087510           | 0                 | I, 35, 17S, 34E                                     |
|                                    |   | 2813348           | G                 | I, 35, 17S, 34E                                     |
|                                    |   |                   |                   |   |
|                                    |   |                   |                   |   |
|                                    |   |                   |                   |   |
|                                    |   |                   |                   |   |

**IV. Produced Water**



|                              |   |
|------------------------------|---|
| <sup>23</sup> POD<br>2087550 | <sup>24</sup> POD ULSTR Location and Description<br>I, 35, 17S, 34E |
|------------------------------|---|


**V. Well Completion Data**

|                                    |                                    |  |                            |   |                                      |
|------------------------------------|------------------------------------|--|----------------------------|---|--------------------------------------|
| <sup>25</sup> Spud Date<br>2/12/69 | <sup>26</sup> Ready Date<br>4/8/69 | <sup>27</sup> TD<br>4765                           | <sup>28</sup> PBTD<br>4747 | <sup>29</sup> Perforations<br>4460 - 4688 | <sup>30</sup> DHC, MC                |
| <sup>31</sup> Hole Size<br>12-1/4" |                                    | <sup>32</sup> Casing & Tubing Size<br>8-5/8" 24#   |                            | <sup>33</sup> Depth Set<br>367'           | <sup>34</sup> Sacks Cement<br>300 sx |
| <sup>31</sup> Hole Size<br>7-7/8"  |                                    | <sup>32</sup> Casing & Tubing Size<br>4-1/2" 11.6# |                            | <sup>33</sup> Depth Set<br>4758'          | <sup>34</sup> Sacks Cement<br>575 sx |
|                                    |                                    |  |                            |   |                                      |
|                                    |                                    |  |                            |   |                                      |

**VI. Well Test Data**

|                                       |  |                                    |                                    |                             |                                    |
|---------------------------------------|--|------------------------------------|------------------------------------|-----------------------------|------------------------------------|
| <sup>35</sup> Date New Oil<br>6/10/05 | <sup>36</sup> Gas Delivery Date<br>6/10/05 | <sup>37</sup> Test Date<br>6/10/05 | <sup>38</sup> Test Length<br>24 hr | <sup>39</sup> Tbg. Pressure | <sup>40</sup> Csg. Pressure<br>45# |
| <sup>41</sup> Choke Size<br>N/A       | <sup>42</sup> Oil<br>10                    | <sup>43</sup> Water<br>40          | <sup>44</sup> Gas<br>3             | <sup>45</sup> AOF           | <sup>46</sup> Test Method<br>P     |

|  |                        |  |  |
|--|------------------------|--|--|
| <sup>47</sup> I hereby certify that the rules of the Oil Conservation Division have been complied with and that the information given above is true and complete to the best of my knowledge and belief.<br>Signature:  |                        | OIL CONSERVATION DIVISION  |  |
| Printed name:<br>Glenn Hepner  |                        | Approved by: <br>Title: PETROLEUM ENGINEER |  |
| Title:<br>Regulatory Officer   |                        | Approval Date:<br>MAR 8 1 2006   |  |
| E-mail Address:<br>glenn@mcgowanwp.com   |                        |  |  |
| Date:<br>3/10/06   | Phone:<br>601-982-3444 |  |  |

 The sender of this message has requested a read receipt. [Click here to send a receipt.](#)

**Mull, Donna, EMNRD**

**From:** Phillips, Dorothy, EMNRD  
**To:** Mull, Donna, EMNRD  
**Cc:**  
**Subject:** RE: Financial Assurance Requirement  
**Attachments:**

**Sent:** Fri 3/31/2006 10:14 AM

Nione of these appear on Jane's list and all but Roca have blanket bonds. Roca only has one well bonds for 5 wells.

---

**From:** Mull, Donna, EMNRD  
**Sent:** Friday, March 31, 2006 7:54 AM  
**To:** Phillips, Dorothy, EMNRD  
**Cc:** Macquesten, Gail, EMNRD; Sanchez, Daniel J., EMNRD  
**Subject:** Financial Assurance Requirement

Dorothy, Is the Financial Assurance Requirements OK for these Operators?

Range Operating NM Inc (224588)  
BTA Oil Producers ( 3002)  
Marbob Energy Corp ( 14049)  
ROCA Operating Inc (152374)  
McGowan Working Partners Inc (220397)  
Apache Corp (873)  
Manzano LLC (231429)  
Pogo Producing Co (17891)

Please let me know. Thanks and have a nice day. Donna