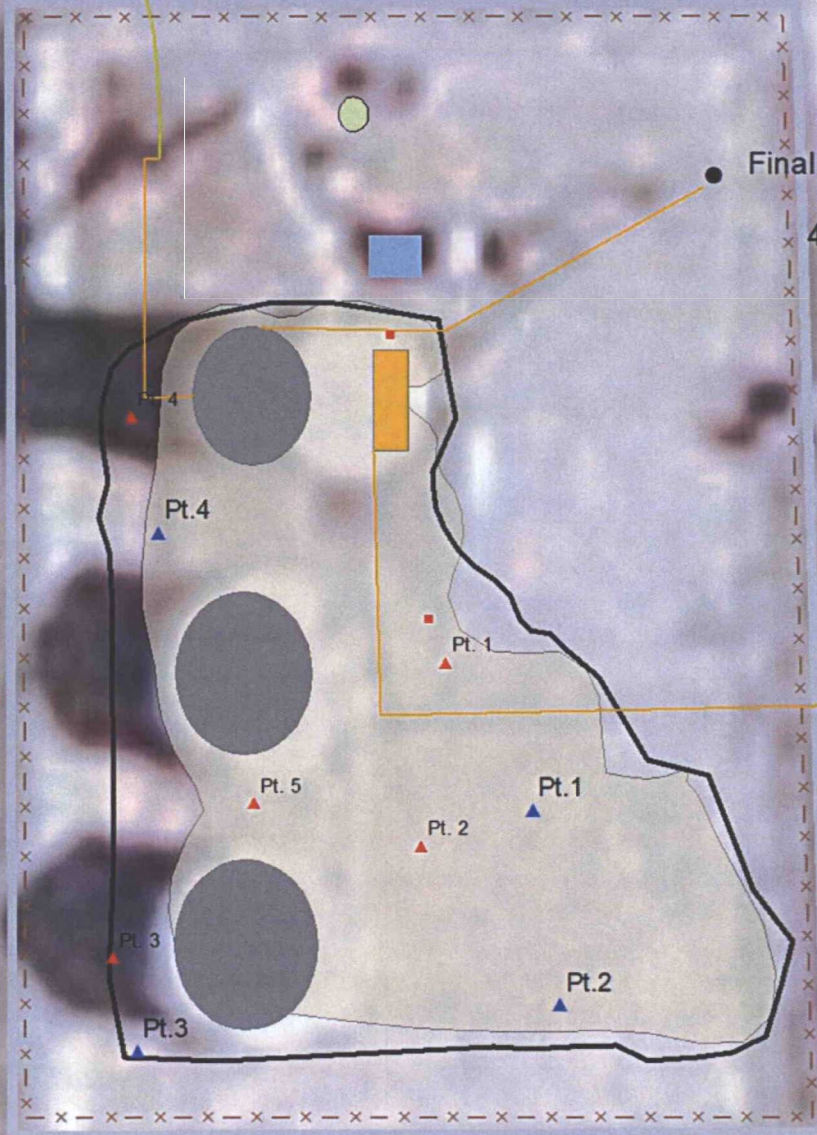


# Final Sampling Data

30-025-06559



## Legend

- |                       |                 |                 |                       |
|-----------------------|-----------------|-----------------|-----------------------|
| ▲ FINAL SAMPLE POINTS | — SURFACE POLY  | ■ CHEMICAL TANK | ⌂ FENCE               |
| ▲ SAMPLE POINT        | — SURFACE STEEL | ■ TANK          | ■ PUMP                |
| ● WELLHEAD            | □ SCRAPE        | ■ BERM          | ■ SUMP                |
| ■ CONTROL BOX         |                 |                 | ■ STAIN (1,878 SQ FT) |

DGW = 53 ft.

Landowner = William O. Stephens



**APACHE  
LOCKHART  
B-13 A SWD**

UL K SECTION 13  
T-21-S R-37-E  
LEA COUNTY, NM




0 10 20  
Feet

GPS date: 1/3/13 KN  
Drawing date: 1/4/13  
Drafted by: Tony Grieco, A.C. Ruth




# Apache Lockhart B-13 A-SWD AD


Unit Letter K, Section 13, T21S, R37E



Initial release area, facing northwest 1/3/13



Initial release area, facing north 1/3/13




Initial release area, facing east 1/3/13



Initial release area, facing south 1/3/13





Scraping release area, facing west

3/19/13




Spoil pile, facing west

3/20/13



Scraping release area, facing north

3/21/13



Exporting soil, facing north

3/20/13