

SEP 06 2016

SUNDY NOTICES AND REPORTS ON WELLS
Do not use this form for proposals to drill or to re-enter an abandoned well. Use form 3160-3 (APD) for such proposals.**SUBMIT IN TRIPLICATE - Other instructions on reverse side.**5. Lease Serial No.
NMNM27721

6. If Indian, Allottee or Tribe Name

7. If Unit or CA/Agreement, Name and/or No.

1. Type of Well

☐ Oil Well ☐ Gas Well ☒ Other: INJECTION2. Name of Operator
OXY USA INCORPORATEDContact: CASEY L SUMMERS
E-Mail: CASEY_SUMMERS@OXY.COM8. Well Name and No.
MLMU 199. API Well No.
30-025-10872-00-S1

3a. Address

HOUSTON, TX 77210-4294

3b. Phone No. (include area code)
Ph: 575-513-828910. Field and Pool, or Exploratory
LANGLIE

4. Location of Well (Footage, Sec., T., R., M., or Survey Description)

Sec 29 T23S R37E SWNE 1980FNL 1980FEL

11. County or Parish, and State
LEA COUNTY, NM

12. CHECK APPROPRIATE BOX(ES) TO INDICATE NATURE OF NOTICE, REPORT, OR OTHER DATA

TYPE OF SUBMISSION	TYPE OF ACTION			
<input type="checkbox"/> Notice of Intent	<input type="checkbox"/> Acidize	<input type="checkbox"/> Deepen	<input type="checkbox"/> Production (Start/Resume)	<input type="checkbox"/> Water Shut-Off
<input type="checkbox"/> Subsequent Report	<input type="checkbox"/> Alter Casing	<input type="checkbox"/> Fracture Treat	<input type="checkbox"/> Reclamation	<input type="checkbox"/> Well Integrity
<input checked="" type="checkbox"/> Final Abandonment Notice	<input type="checkbox"/> Casing Repair	<input type="checkbox"/> New Construction	<input type="checkbox"/> Recomplete	<input checked="" type="checkbox"/> Other
	<input type="checkbox"/> Change Plans	<input type="checkbox"/> Plug and Abandon	<input type="checkbox"/> Temporarily Abandon	Final Abandonment Notice
	<input type="checkbox"/> Convert to Injection	<input type="checkbox"/> Plug Back	<input type="checkbox"/> Water Disposal	

13. Describe Proposed or Completed Operation (clearly state all pertinent details, including estimated starting date of any proposed work and approximate duration thereof. If the proposal is to deepen directionally or recompleat horizontally, give subsurface locations and measured and true vertical depths of all pertinent markers and zones. Attach the Bond under which the work will be performed or provide the Bond No. on file with BLM/BIA. Required subsequent reports shall be filed within 30 days following completion of the involved operations. If the operation results in a multiple completion or recompleat in a new interval, a Form 3160-4 shall be filed once testing has been completed. Final Abandonment Notices shall be filed only after all requirements, including reclamation, have been completed, and the operator has determined that the site is ready for final inspection.)

OXY USA WTP LP reports that for the location above, we have taken all corrective measures to satisfy landowner's agreement and have received landowner's approval to consider this location reclaimed to their standards. Please see the attached letter from landowner for your use and review. We request that this site be placed into "No Further Action" status and request final closure of the site.

14. I hereby certify that the foregoing is true and correct.

Electronic Submission #337157 verified by the BLM Well Information System
For OXY USA INCORPORATED, sent to the Hobbs
Committed to AFMSS for processing by PRISCILLA PEREZ on 04/22/2016 (16PP0578SE)



Name (Printed/Typed) CASEY L SUMMERS

Title ENVIRONMENTAL ADVISOR

Signature (Electronic Submission)


Date 04/21/2016

THIS SPACE FOR FEDERAL OR STATE OFFICE USE

Approved By 	Title 	Date 8-29-16
Conditions of approval, if any, are attached. Approval of this notice does not warrant or certify that the applicant holds legal or equitable title to those rights in the subject lease which would entitle the applicant to conduct operations thereon.		Office CFO

Title 18 U.S.C. Section 1001 and Title 43 U.S.C. Section 1212, make it a crime for any person knowingly and willfully to make to any department or agency of the United States any false, fictitious or fraudulent statements or representations as to any matter within its jurisdiction.

** BLM REVISED ** BLM REVISED ** BLM REVISED ** BLM REVISED **


9/6/2016

To whomever it may concern,

As the surface owner of record for the land in the following description that has previously been the wellsite for Oxy Permian.

Well ID:

Myers Langlie Mattix Unit #002 Lse#NM27721, UL-B, 660 FNL 1980 FWL, Sec 29, T23S, R37E

Myers Langlie Mattix Unit #017 Lse#NM27721, UL-E, 1980 FNL 660 FWL, Sec 29, T23S, R37E

Myers Langlie Mattix Unit #019 Lse#NM27721, UL-G, 1980 FNL 1980 FWL, Sec 29, T23S, R37E

Is my request that after Oxy Permian has plugged the well and removed all equipment and trash from the pad, that they not disturb the old pad site by removing remain caliche or attempting to rip/flip location. Also any written orders from any agency, (BLM, NMOCD, ETC.), concerning further surface restoration be disregarded per this provision.

In no way is this an assumption of any liability existing or perceived.


Property Owner:

George Weir
2316 Marshbrook Drive
McKinney, TX 75071

Sign:  Date: 13 April 2016

Oxy Representative:

Casey Summers

Sign:  Date: 3-14-16