

District I
1625 N. French Dr., Hobbs, NM 88240
District II
1301 W. Grand Avenue, Artesia, NM 88210
District III
1000 Rio Brazos Rd., Aztec, NM 87410
District IV
1220 S. St. Francis Dr., Santa Fe, NM 87505

State of New Mexico
Energy, Minerals & Natural Resources

Form C-104
Revised June 10, 2003

Oil Conservation Division
1220 South St. Francis Dr.
Santa Fe, NM 87505

Submit to Appropriate District Office
5 Copies

☐ AMENDED REPORT

I. REQUEST FOR ALLOWABLE AND AUTHORIZATION TO TRANSPORT

¹ Operator name and Address Apache Corporation 6120 South Yale, Suite 1500 Tulsa, OK 74136-4224		² OGRID Number 00873
		³ Reason for Filing Code/ Effective Date RC - 1/6/2006
⁴ API Number 30 -025-37335	⁵ Pool Name Penrose Skelly; Grayburg	⁶ Pool Code 50350
⁷ Property Code 34816	⁸ Property Name NEW MEXICO STATE S	⁹ Well Number 43

II. ¹⁰ Surface Location

UL or lot no. L	Section 2	Township 22S	Range 37E	Lot.Idn	Feet from the 2140	North/South Line South	Feet from the 950	East/West line West	County Lea
---------------------------	---------------------	------------------------	---------------------	---------	------------------------------	----------------------------------	-----------------------------	-------------------------------	----------------------

¹¹ Bottom Hole Location

UL or lot no.	Section	Township	Range	Lot Idn	Feet from the	North/South line	Feet from the	East/West line	County
¹² Lse Code S	¹³ Producing Method Code P	¹⁴ Gas Connection Date 09/12/2005	¹⁵ C-129 Permit Number	¹⁶ C-129 Effective Date	¹⁷ C-129 Expiration Date				

III. Oil and Gas Transporters

¹⁸ Transporter OGRID	¹⁹ Transporter Name and Address	²⁰ POD	²¹ O/G	²² POD ULSTR Location and Description
005108	Sentinel Transportation LLC 201 E. 42nd Street, Suite 307 Odessa, TX 79762		O	L, Sec 2, T 22S, R 37E
020809	Sid Richardson Gasoline Co. 201 Main Street, Suite 3000 Fort Worth, TX 76102		G	L, Sec 2, T 22S, R 37E

IV. Produced Water

²³ POD	²⁴ POD ULSTR Location and Description L, Sec 2, T 21S, R 37E
-------------------	---


V. Well Completion Data

²⁵ Spud Date 08/22/2005	²⁶ Ready Date 09/12/2005	²⁷ TD 4675'	²⁸ PBTD 4631'	²⁹ Perforations 3562 - 3805'	³⁰ DHC, MC DAC - 3654
³¹ Hole Size	³² Casing & Tubing Size	³³ Depth Set	³⁴ Sacks Cement		
12-1/4"	8-5/8"	402'	375 sx / circ 104 sx		
7-7/8"	5-1/2"	4675'	1100 sx / TOC 240' CBL		

VI. Well Test Data

³⁵ Date New Oil 01/06/2006	³⁶ Gas Delivery Date 01/06/2006	³⁷ Test Date 12/29/2005	³⁸ Test Length 24 hrs	³⁹ Tbg. Pressure	⁴⁰ Csg. Pressure
⁴¹ Choke Size	⁴² Oil 45	⁴³ Water 267	⁴⁴ Gas 118	⁴⁵ AOF	⁴⁶ Test Method Pumping

⁴⁷ I hereby certify that the rules of the Oil Conservation Division have been complied with and that the information given above is true and complete to the best of my knowledge and belief.

Signature: 

Printed name:
Elaine Linton

Title:
Engineering Technician

E-mail Address:
elaine.linton@apachecorp.com

Date: **03/21/2006**

Phone: **(918)491-5362**

OIL CONSERVATION DIVISION

Approved by:

Title:

Approval Date:

PETROLEUM ENGINEER

APR 03 2006

District I
1625 N. French Dr., Hobbs, NM 88240
District II
1301 W. Grand Avenue, Artesia, NM 88210
District III
1000 Rio Brazos Rd., Aztec, NM 87410
District IV
1220 S. St. Francis Dr., Santa Fe, NM 87505

State of New Mexico
Energy, Minerals & Natural Resources

Form C-104
Revised June 10, 2003

Oil Conservation Division
1220 South St. Francis Dr.
Santa Fe, NM 87505

Submit to Appropriate District Office
5 Copies

☐ AMENDED REPORT

I. REQUEST FOR ALLOWABLE AND AUTHORIZATION TO TRANSPORT

¹ Operator name and Address Apache Corporation 6120 South Yale, Suite 1500 Tulsa, OK 74136-4224		² OGRID Number 00873
		³ Reason for Filing Code/ Effective Date RC - 1/6/2006
⁴ API Number 30 -025-37335	⁵ Pool Name Eunice; San Andres; South	⁶ Pool Code 24170
⁷ Property Code 34816	⁸ Property Name NEW MEXICO STATE S	⁹ Well Number 43

II. ¹⁰ Surface Location

UL or lot no.	Section	Township	Range	Lot.Idn	Feet from the	North/South Line	Feet from the	East/West line	County
L	2	22S	37E		2140	South	950	West	Lea

¹¹ Bottom Hole Location

UL or lot no.	Section	Township	Range	Lot Idn	Feet from the	North/South line	Feet from the	East/West line	County
¹² Lse Code S	¹³ Producing Method Code P	¹⁴ Gas Connection Date 09/12/2005	¹⁵ C-129 Permit Number	¹⁶ C-129 Effective Date	¹⁷ C-129 Expiration Date				

III. Oil and Gas Transporters

¹⁸ Transporter OGRID	¹⁹ Transporter Name and Address	²⁰ POD	²¹ O/G	²² POD ULSTR Location and Description
005108	Sentinel Transportation LLC 201 E. 42nd Street, Suite 307 Odessa, TX 79762		O	L, Sec 2, T 22S, R 37E
020809	Sid Richardson Gasoline Co. 201 Main Street, Suite 3000 Fort Worth, TX 76102		G	L, Sec 2, T 22S, R 37E

IV. Produced Water



²³ POD	²⁴ POD ULSTR Location and Description L, Sec 2, T 21S, R 37E
-------------------	---


V. Well Completion Data

²⁵ Spud Date 08/22/2005	²⁶ Ready Date 09/12/2005	²⁷ TD 4675'	²⁸ PBTD 4631'	²⁹ Perforations 3914 - 4296'	³⁰ DHC, MC DHC-3654
³¹ Hole Size	³² Casing & Tubing Size	³³ Depth Set	³⁴ Sacks Cement		
12-1/4"	8-5/8"	402'	375 sx / circ 104 sx		
7-7/8"	5-1/2"	4675'	1100 sx / TOC 240' CBL		

VI. Well Test Data

³⁵ Date New Oil 09/12/2005	³⁶ Gas Delivery Date 01/06/2006	³⁷ Test Date 01/10/2006	³⁸ Test Length 24 hrs	³⁹ Tbg. Pressure	⁴⁰ Csg. Pressure
⁴¹ Choke Size	⁴² Oil 45	⁴³ Water 333	⁴⁴ Gas 192	⁴⁵ AOF	⁴⁶ Test Method Pumping

⁴⁷ I hereby certify that the rules of the Oil Conservation Division have been complied with and that the information given above is true and complete to the best of my knowledge and belief. Signature: 		OIL CONSERVATION DIVISION	
Printed name: Elaine Linton		Approved by: 	
Title: Engineering Technician		Title: PETROLEUM ENGINEER	
E-mail Address: elaine.linton@apachecorp.com		Approval Date: APR 03 2006	
Date: 03/21/2006	Phone: (918)491-5362		

 The sender of this message has requested a read receipt. [Click here to send a receipt.](#)

Mull, Donna, EMNRD

From: Phillips, Dorothy, EMNRD

Sent: Mon 4/3/2006 8:45 AM

To: Mull, Donna, EMNRD

Cc:

Subject: RE: Financial Assurance Requirement

Attachments:

They do not appear on Jane's list and they have blanket bonds in place.

From: Mull, Donna, EMNRD

Sent: Monday, April 03, 2006 8:36 AM

To: Phillips, Dorothy, EMNRD

Cc: Macquesten, Gail, EMNRD; Sanchez, Daniel J., EMNRD

Subject: Financial Assurance Requirement

Dorothy, Is the Financial Assurance Requirement OK for these Operators?

Chevron USA Inc, (4323)

Range Operating New Mexico Inc, (227588)

Apache Corp (873)

Please let me know. Thanks Donna