

District I
1625 N. French Dr., Hobbs, NM 88240
District II
1301 W. Grand Avenue, Artesia, NM 88210
District III
1000 Rio Brazos Rd., Aztec, NM 87410
District IV
1220 S. St. Francis Dr., Santa Fe, NM 87505

State of New Mexico
Energy, Minerals & Natural Resources

Form C-104
Revised June 10, 2003

Oil Conservation Division
1220 South St. Francis Dr.
Santa Fe, NM 87505

Submit to Appropriate District Office
5 Copies

AMENDED REPORT

I. REQUEST FOR ALLOWABLE AND AUTHORIZATION TO TRANSPORT

¹ Operator name and Address Apache Corporation 6120 South Yale, Suite 1500 Tulsa, OK 74136-4224		² OGRID Number 00873
⁴ API Number 30 -025-37463		³ Reason for Filing Code/ Effective Date NW - 2/20/2006
⁵ Pool Name Blinebry Oil & Gas (Oil)	⁶ Pool Code 06660	
⁷ Property Code 23112	⁸ Property Name Southland Royalty A	⁹ Well Number 23

II. ¹⁰ Surface Location

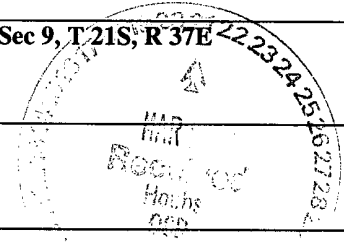
Ul or lot no.	Section	Township	Range	Lot.Idn	Feet from the	North/South Line	Feet from the	East/West line	County
I	4	21S	37E		2310	South	350	East	Lea

¹¹ Bottom Hole Location

UL or lot no.	Section	Township	Range	Lot Idn	Feet from the	North/South line	Feet from the	East/West line	County
¹² Lse Code P	¹³ Producing Method Code P		¹⁴ Gas Connection Date 02/20/2006		¹⁵ C-129 Permit Number	¹⁶ C-129 Effective Date	¹⁷ C-129 Expiration Date		

III. Oil and Gas Transporters

¹⁸ Transporter OGRID	¹⁹ Transporter Name and Address	²⁰ POD	²¹ O/G	²² POD ULSTR Location and Description
195739	Plains Pipeline LP 3 Allen Center, 333 Clay Houston, TX 77002		O	B, Sec 9, T 21S, R 37E
036785	Duke Energy Field Services P.O. Box 50020 Midland, TX 79710-0020		G	B, Sec 9, T 21S, R 37E
020809	Sid Richardson Gasoline Co. 201 Main Street, Suite 3000 Fort Worth, TX 76102		G	B, Sec 9, T 21S, R 37E



IV. Produced Water

²³ POD 42250	²⁴ POD ULSTR Location and Description B, Sec 9, T 21S, R 37E
-----------------------------------	---

V. Well Completion Data

²⁵ Spud Date 10/17/2005	²⁶ Ready Date 02/20/2006	²⁷ TD 7267'	²⁸ PBTD 6850' CIBP	²⁹ Perforations 5675 - 5926'	³⁰ DHC, MC H08-0141
³¹ Hole Size 12-1/4"	³² Casing & Tubing Size 8-5/8"	³³ Depth Set 1195'		³⁴ Sacks Cement 575 sx / circ 146 sx	
7-7/8"	5-1/2"	7267'		1400 sx / TOC 270' CBL	

VI. Well Test Data

³⁵ Date New Oil 02/20/2006	³⁶ Gas Delivery Date 02/20/2006	³⁷ Test Date 01/03/2006	³⁸ Test Length 24 hrs	³⁹ Tbg. Pressure	⁴⁰ Csg. Pressure
⁴¹ Choke Size 30	⁴² Oil 45	⁴³ Water 62	⁴⁴ Gas 169	⁴⁵ AOF 565	⁴⁶ Test Method Pumping

⁴⁷ I hereby certify that the rules of the Oil Conservation Division have been complied with and that the information given above is true and complete to the best of my knowledge and belief.

Signature: *Elaine Linton*
Printed name: **Elaine Linton**
Title: **Engineering Technician**
E-mail Address: **elaine.linton@apachecorp.com**
Date: **03/20/2006** Phone: **(918)491-5362**

OIL CONSERVATION DIVISION
Approved by: *[Signature]*
Title: **PETROLEUM ENGINEER**
Approval Date: **APR 06 2006**

District I
1625 N. French Dr., Hobbs, NM 88240
District II
1301 W. Grand Avenue, Artesia, NM 88210
District III
1000 Rio Brazos Rd., Aztec, NM 87410
District IV
1220 S. St. Francis Dr., Santa Fe, NM 87505

State of New Mexico
Energy, Minerals & Natural Resources

Form C-104
Revised June 10, 2003

Oil Conservation Division
1220 South St. Francis Dr.
Santa Fe, NM 87505

Submit to Appropriate District Office
5 Copies

AMENDED REPORT

I. REQUEST FOR ALLOWABLE AND AUTHORIZATION TO TRANSPORT

¹ Operator name and Address Apache Corporation 6120 South Yale, Suite 1500 Tulsa, OK 74136-4224		² OGRID Number 00873
		³ Reason for Filing Code/ Effective Date NW - 2/20/2006
⁴ API Number 30 -025-37463	⁵ Pool Name Tubb Oil & Gas (Oil)	⁶ Pool Code 60240
⁷ Property Code 23112	⁸ Property Name Southland Royalty A	⁹ Well Number 23

II. ¹⁰ Surface Location

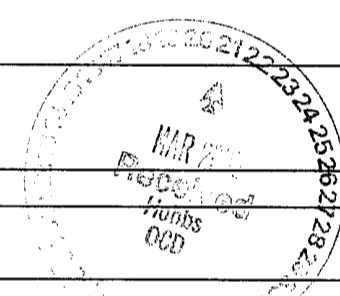
Ul or lot no.	Section	Township	Range	Lot.Idn	Feet from the	North/South Line	Feet from the	East/West line	County
I	4	21S	37E		2310	South	350	East	Lea

¹¹ Bottom Hole Location

UL or lot no.	Section	Township	Range	Lot Idn	Feet from the	North/South line	Feet from the	East/West line	County
¹² Lse Code P	¹³ Producing Method Code P		¹⁴ Gas Connection Date 02/20/2006		¹⁵ C-129 Permit Number	¹⁶ C-129 Effective Date	¹⁷ C-129 Expiration Date		

III. Oil and Gas Transporters

¹⁸ Transporter OGRID	¹⁹ Transporter Name and Address	²⁰ POD	²¹ O/G	²² POD ULSTR Location and Description
195739	Plains Pipeline LP 3 Allen Center, 333 Clay Houston, TX 77002		O	B, Sec 9, T 21S, R 37E
036785	Duke Energy Field Services P.O. Box 50020 Midland, TX 79710-0020		G	B, Sec 9, T 21S, R 37E
020809	Sid Richardson Gasoline Co. 201 Main Street, Suite 3000 Fort Worth, TX 76102		G	B, Sec 9, T 21S, R 37E



IV. Produced Water

²³ POD 42250	²⁴ POD ULSTR Location and Description B, Sec 9, T 21S, R 37E
-----------------------------------	---

V. Well Completion Data

²⁵ Spud Date 10/17/2005	²⁶ Ready Date 12/01/2005	²⁷ TD 7267'	²⁸ PBTB 6850' CIBP	²⁹ Perforations 6154 - 6359'	³⁰ DHC, MC HDB-D141
³¹ Hole Size	³² Casing & Tubing Size	³³ Depth Set		³⁴ Sacks Cement	
12-1/4"	8-5/8"	1195'		575 sx / circ 146 sx	
7-7/8"	5-1/2"	7267'		1400 sx / TOC 270' CBL	

VI. Well Test Data

³⁵ Date New Oil 02/20/2006	³⁶ Gas Delivery Date 02/20/2006	³⁷ Test Date 02/08/2006	³⁸ Test Length 24 hrs	³⁹ Tbg. Pressure	⁴⁰ Csg. Pressure
⁴¹ Choke Size 6	⁴² Oil 45	⁴³ Water 37	⁴⁴ Gas 84	⁴⁵ AOF	⁴⁶ Test Method Pumping

⁴⁷ I hereby certify that the rules of the Oil Conservation Division have been complied with and that the information given above is true and complete to the best of my knowledge and belief.

Signature: *Elaine Linton*

Printed name: **Elaine Linton**

Title: **Engineering Technician**

E-mail Address: **elaine.linton@apachecorp.com**

Date: **03/20/2006**

Phone: **(918)491-5362**

OIL CONSERVATION DIVISION

Approved by:

Title:

Approval Date:

PETROLEUM ENGINEER

APR 06 2006

District I
1625 N. French Dr., Hobbs, NM 88240
District II
1301 W. Grand Avenue, Artesia, NM 88210
District III
1000 Rio Brazos Rd., Aztec, NM 87410
District IV
1220 S. St. Francis Dr., Santa Fe, NM 87505

State of New Mexico
Energy, Minerals & Natural Resources

Form C-104
Revised June 10, 2003

Oil Conservation Division
1220 South St. Francis Dr.
Santa Fe, NM 87505

Submit to Appropriate District Office
5 Copies

AMENDED REPORT

I. REQUEST FOR ALLOWABLE AND AUTHORIZATION TO TRANSPORT

¹ Operator name and Address Apache Corporation 6120 South Yale, Suite 1500 Tulsa, OK 74136-4224		² OGRID Number 00873
		³ Reason for Filing Code/ Effective Date NW - 2/20/2006
⁴ API Number 30 -025-37463	⁵ Pool Name Drinkard	⁶ Pool Code 19190
⁷ Property Code 23112	⁸ Property Name Southland Royalty A	⁹ Well Number 23

II. ¹⁰ Surface Location

Ul or lot no.	Section	Township	Range	Lot.Idn	Feet from the	North/South Line	Feet from the	East/West line	County
I	4	21S	37E		2310	South	350	East	Lea

¹¹ Bottom Hole Location

UL or lot no.	Section	Township	Range	Lot Idn	Feet from the	North/South line	Feet from the	East/West line	County
¹² Lse Code P	¹³ Producing Method Code P		¹⁴ Gas Connection Date 02/20/2006		¹⁵ C-129 Permit Number	¹⁶ C-129 Effective Date	¹⁷ C-129 Expiration Date		

III. Oil and Gas Transporters

¹⁸ Transporter OGRID	¹⁹ Transporter Name and Address	²⁰ POD	²¹ O/G	²² POD ULSTR Location and Description
195739	Plains Pipeline LP 3 Allen Center, 333 Clay Houston, TX 77002		O	B, Sec 9, T 21S, R 37E
036785	Duke Energy Field Services P.O. Box 50020 Midland, TX 79710-0020		G	B, Sec 9, T 21S, R 37E
020809	Sid Richardson Gasoline Co. 201 Main Street, Suite 3000 Fort Worth, TX 76102		G	B, Sec 9, T 21S, R 37E

IV. Produced Water

²³ POD 42250	²⁴ POD ULSTR Location and Description B, Sec 9, T 21S, R 37E
-----------------------------------	---

V. Well Completion Data

²⁵ Spud Date 10/17/2005	²⁶ Ready Date 02/20/2006	²⁷ TD 7267'	²⁸ PBTB 6850' CIBP	²⁹ Perforations 6544 - 6684'	³⁰ DHC, MC HDB-D141
³¹ Hole Size	³² Casing & Tubing Size	³³ Depth Set		³⁴ Sacks Cement	
12-1/4"	8-5/8"	1195'		575 sx / circ 146 sx	
7-7/8"	5-1/2"	7267'		1400 sx / TOC 270' CBL	


VI. Well Test Data

³⁵ Date New Oil 02/20/2006	³⁶ Gas Delivery Date 02/20/2006	³⁷ Test Date 02/21/2006	³⁸ Test Length 24 hrs	³⁹ Tbg. Pressure	⁴⁰ Csg. Pressure
⁴¹ Choke Size	⁴² Oil 9	⁴³ Water 54	⁴⁴ Gas 312	⁴⁵ AOF	⁴⁶ Test Method Pumping

⁴⁷ I hereby certify that the rules of the Oil Conservation Division have been complied with and that the information given above is true and complete to the best of my knowledge and belief.

Signature: *Elaine Linton*
Printed name: **Elaine Linton**
Title: **Engineering Technician**
E-mail Address: **elaine.linton@apachecorp.com**
Date: **03/20/2006** Phone: **(918)491-5362**

OIL CONSERVATION DIVISION
Approved by: *[Signature]*
Title: **PETROLEUM ENGINEER**
Approval Date: **APR 06 2006**

 The sender of this message has requested a read receipt. [Click here to send a receipt.](#)

Mull, Donna, EMNRD

From: Phillips, Dorothy, EMNRD
To: Mull, Donna, EMNRD
Cc:
Subject: RE: Financial Assurance Requirement
Attachments:

Sent: Thu 4/6/2006 11:03 AM

All have blankets and do not appear on Jane's list.

From: Mull, Donna, EMNRD
Sent: Thursday, April 06, 2006 9:12 AM
To: Phillips, Dorothy, EMNRD
Cc: Macquesten, Gail, EMNRD; Sanchez, Daniel J., EMNRD
Subject: Financial Assurance Requirement

Dorothy, Is the Financial Assurance Requirement for these Operators OK?

Pogo Producing Co (17891)
Gruy Petroleum Management Co (162683)
Nearburg Producing Co (15742)
Paladin Energy Corp (164070)
Apache Corp (873)

Please let me know. Thanks Donna