

Office  
District I  
1625 N. French Dr., Hobbs, NM 88240  
District II  
1301 W. Grand Ave., Artesia, NM 88210  
District III  
1000 Rio Brazos Rd., Aztec, NM 87410  
District IV  
1220 S. St. Francis Dr., Santa Fe, NM  
87505

State of New Mexico  
Energy, Minerals and Natural Resources

Form C-103  
May 27, 2004

OIL CONSERVATION DIVISION  
1220 South St. Francis Dr.  
Santa Fe, NM 87505

WELL API NO. <u>30-025-22897</u>
5. Indicate Type of Lease STATE <input type="checkbox"/> FEE <input checked="" type="checkbox"/>
6. State Oil & Gas Lease No.

SUNDRY NOTICES AND REPORTS ON WELLS (DO NOT USE THIS FORM FOR PROPOSALS TO DRILL OR TO DEEPEN OR PLUG BACK TO A DIFFERENT RESERVOIR. USE "APPLICATION FOR PERMIT" (FORM C-101) FOR SUCH PROPOSALS.)		7. Lease Name or Unit Agreement Name <u>VIVIAN GULF</u>
1. Type of Well: Oil Well <input type="checkbox"/> Gas Well <input type="checkbox"/> Other <input type="checkbox"/>		8. Well Number <u>#2</u>
2. Name of Operator <u>GP Sims, ESTATE OF</u>		9. OGRID Number <u>197936</u>
3. Address of Operator <u>POB 1046 EUNICE, NM 88231</u>		10. Pool name or Wildcat <u>SANTA ROSA</u>
4. Well Location Unit Letter <u>C</u> : <u>665</u> feet from the <u>N</u> line and <u>1880</u> feet from the <u>W</u> line Section <u>30</u> Township <u>22-S</u> Range <u>38-E</u> NMPM County <u>Lea</u>		
11. Elevation (Show whether DR, RKB, RT, GR, etc.)		
Pit or Below-grade Tank Application <input type="checkbox"/> or Closure <input type="checkbox"/>		
Pit type _____ Depth to Groundwater _____ Distance from nearest fresh water well _____ Distance from nearest surface water _____		
Pit Liner Thickness: _____ mil Below-Grade Tank: Volume _____ bbls; Construction Material _____		

12. Check Appropriate Box to Indicate Nature of Notice, Report or Other Data

NOTICE OF INTENTION TO:

PERFORM REMEDIAL WORK ☐ PLUG AND ABANDON ☐  
TEMPORARILY ABANDON ☐ CHANGE PLANS ☐  
PULL OR ALTER CASING ☐ MULTIPLE COMPL ☐

OTHER: ☐

SUBSEQUENT REPORT OF:

REMEDIAL WORK ☐ ALTERING CASING ☐  
COMMENCE DRILLING OPNS. ☐ P AND A ☐  
CASING/CEMENT JOB ☐

OTHER: ☐

13. Describe proposed or completed operations. (Clearly state all pertinent details, and give pertinent dates, including estimated date of starting any proposed work). SEE RULE 1103. For Multiple Completions: Attach wellbore diagram of proposed completion or recompletion.

TRANSFER OF WELL BORE TO RANCHER AS  
WATER WELL. PLUGGING LIABILITY FOR THIS WELL  
RELEASED. LOCATION CLEAN AND NO PITS TO  
BE REMEDIATED, SEE ATTACHED FORM FOR TRANSFER.

I hereby certify that the information above is true and complete to the best of my knowledge and belief. I further certify that any pit or below-grade tank has been/will be constructed or closed according to NMOCD guidelines ☐, a general permit ☐ or an (attached) alternative OCD-approved plan ☐.

SIGNATURE Patrick Sims TITLE Owner DATE 4/7/06

Type or print name PATRICK SIMS  
For State Use Only

E-mail address:

Telephone No. 505-394-2980

APPROVED BY: Chris Williams TITLE Dist. Supervisor DATE 4/10/06  
Conditions of Approval (if any):

Affidavit of Responsibility  
Conversion to Water Well  
From Oil/Gas, Service or Carbon Dioxide well

---

State of New Mexico

County of Lea ss.

PATRICK SIMS, being first duly sworn according to law, upon his/her oath deposes and says:

1. That he/she is Representative of GP Sims Estate  
(Title) Operator/Owner)  
whose address is P.O. Box 1046 Eunice New Mexico, 88231

2. That GP Sims Estate is the operator/owner of a well drilled on  
(Operator/Owner)  
land belonging to WINNIE S. KENDRICK, whose address is

P.O. Box 186 Eunice New Mexico 88231, said well being drilled to test or  
produce hydrocarbons and/or carbon dioxide and as described as the  
VIVIAN GULF No. 2, being located 665 feet  
(well name)  
from the (N/S) N line and 1880 W feet from (E/W) line of Section  
30 Township(N/S) 22S Range 38E (E/W), NMPM, Lea  
County, New Mexico. API number 30- 025-22897.


3. That said well was drilled to a total depth of 762 feet, and that casing has been set and cemented as follows:

5 1/2" 14# @ 753' cemented to surface


4. That operator/owner and landowner have made an agreement whereby operator/owner is to remediate pits, level location and clear it of all junk. The agreement further provides that operator/owner is to plug well back to a plug-back depth of 753 feet and transfer well to the landowner for his use as a water well. Operator/owner will leave casing in the well as follows:

5 1/2" 14# @ 753' cemented to surface.


5. That when the operator/owner has complied with the provisions of Paragraph 4 above it will notify the Oil Conservation Division of the



Energy, Minerals and Natural Resources Department on Division form C-103, together with a signed statement from the landowner that the provisions of Paragraph 4 above have been complied with to his/her satisfaction.

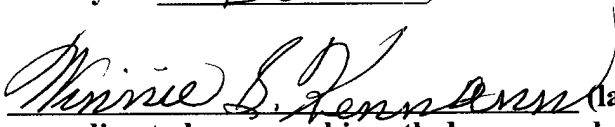
  
(Operator/Owner)

Subscribed and sworn to before me this 3<sup>rd</sup> day of April, A.D. 20 06.

  
Notary Public in and for the County of Lea.

State of New Mexico

County of Lea ) ss.

 (landowner) first being duly sworn according to law, upon his oath deposes and says that when provisions of Paragraph 4 & 5 above have been complied with, he will accept the above described well for his/her use as a water well and that he will assume all responsibility for the well, the location and the conversion of the well to a water well.