

District I
1625 N. French Dr., Hobbs, NM 88240
District II
1301 W. Grand Avenue, Artesia, NM 88210
District III
1000 Rio Brazos Road, Aztec, NM 87410
District IV
1220 S. St. Francis Dr., Santa Fe, NM 87505

State of New Mexico
Energy Minerals and Natural Resources

Hobbs

Form C-101
May 27, 2004

Oil Conservation Division
1220 South St. Francis Dr.
Santa Fe, NM 87505

Submit to appropriate District Office

☐ AMENDED REPORT

APPLICATION FOR PERMIT TO DRILL, RE-ENTER, DEEPEN, PLUGBACK, OR ADD A ZONE

Operator Name and Address Forest Oil Permian Corp 707 17 th Street, Suite 3600, Denver Co 80202		33016 OGRID Number
		30 - 025-30854 API Number
Property Code 28292	Property Name Carter	Well No. 1
Proposed Pool 1 97246 Nadine Drinker East		Proposed Pool 2

Surface Location

UL or lot no.	Section	Township	Range	Feet from the	North/South line	Feet from the	East/West line	County
I	30	19S	39E	660	East	1980	South	Lea

Proposed Bottom Hole Location If Different From Surface

UL or lot no.	Section	Township	Range	Lot Idn	Feet from the	North/South line	Feet from the	East/West line	County
---------------	---------	----------	-------	---------	---------------	------------------	---------------	----------------	--------

Additional Well Information

Work Type Code A	Well Type Code O	Cable/Rotary	Lease Type Code P	Ground Level Elevation 3,592'
Multiple	Proposed Depth	Formation	Contractor	Spud Date
Depth to Groundwater		Distance from nearest fresh water well		Distance from nearest surface water
Pit: Liner: Synthetic <input type="checkbox"/> _____ mils thick Clay <input type="checkbox"/> Pit Volume: _____ bbls Drilling Method: Fresh Water <input type="checkbox"/> Brine <input type="checkbox"/> Diesel/Oil-based <input type="checkbox"/> Gas/Air <input type="checkbox"/>				
Closed-Loop System <input type="checkbox"/>				

Proposed Casing and Cement Program

Hole Size	Casing Size	Casing weight/foot	Setting Depth	Sacks of Cement	Estimated TOC

Describe the proposed program. If this application is for DEEPEN or PLUG BACK, give the data on the present productive zone and proposed new productive zone. Describe the blowout prevention program, if any. Use additional sheets if necessary.

1. MIRU pulling unit. Spot frac tanks and steel test tank.
2. POH w/ rods & pump
3. ND wellhead. NU BOP. Release TAC and POH w/tubing
4. RU wireline. RIH & set CIBP @ 7,400. Pressure test and set Lower Clear Fork from 7,050 to 7,200 (gross) with 3-1/8" casing gun.
5. RIH w/packer. Testing tubing going in the hole. Set packer at 7,400.
6. RU stimulation company. Acidize with 1,500 gals of 15% HCl.
7. Swab test
8. If necessary, fracture stimulates with 70,000# 20/40 sand.
9. Flow back and test
10. After test, POH w/packer. RIH with bit and knock out CIBP.
11. RIH w/production equipment and place well on pump.
12. Will commingle Abo and Lower Clearfork formations.

Permit Expires 1 Year From Approval
Date Unless Drilling Underway

Adding

I hereby certify that the information given above is true and complete to the best of my knowledge and belief. I further certify that the drilling pit will be constructed according to NMOCD guidelines ☒, a general permit ☐, or an (attached) alternative OCD-approved plan ☐.

Printed name: Cindy Bush

Title: Sr. Regulatory Tech

Email address: cabush@forestoil.com

Date: 4-12-06

Phone: 303-812-1554

OIL CONSERVATION DIVISION

Approved by:

Title:

Approval Date:

Expiration Date:

Oil Conservation Division

Conditions of approval: Approval for drilling ONLY
-- CANNOT produce Downhole Commingled until
DHC is approved in Santa Fe.

District I
1625 N. French Dr., Hobbs, NM 88240
District II
1301 W. Grand Avenue, Artesia, NM 88210
District III
1000 Rio Brazos Rd., Aztec, NM 87410
District IV
1220 S. St. Francis Dr., Santa Fe, NM 87505

State of New Mexico
Energy, Minerals & Natural Resources Department
OIL CONSERVATION DIVISION
1220 South St. Francis Dr.
Santa Fe, NM 87505

Form C-102
Revised June 10, 2003
Submit to Appropriate District Office
State Lease - 4 Copies
Fee Lease - 3 Copies

☒ AMENDED REPORT

WELL LOCATION AND ACREAGE DEDICATION PLAT

¹ API Number 30-025-30854	² Pool Code 92246 47503	³ Pool Name Nadine Drinkard Lower Clearfork, ABO
⁴ Property Code 28292	⁵ Property Name Carter	⁶ Well Number 1
⁷ OGRID No. 33016	⁸ Operator Name Forest Oil Permian Corp	⁹ Elevation 3592

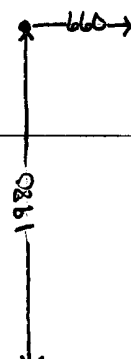

¹⁰ Surface Location


UL or lot no. 1	Section 30	Township 19S	Range 39 E	Lot Idn	Feet from the 660	North/South line East	Feet from the 1980	East/West line East	County Lea
--------------------	---------------	-----------------	---------------	---------	----------------------	--------------------------	-----------------------	------------------------	---------------

¹¹ Bottom Hole Location If Different From Surface

UL or lot no.	Section	Township	Range	Lot Idn	Feet from the	North/South line	Feet from the	East/West line	County
¹² Dedicated Acres 40	¹³ Joint or Infill	¹⁴ Consolidation Code	¹⁵ Order No.						

NO ALLOWABLE WILL BE ASSIGNED TO THIS COMPLETION UNTIL ALL INTERESTS HAVE BEEN CONSOLIDATED OR A NON-STANDARD UNIT HAS BEEN APPROVED BY THE DIVISION

¹⁶					¹⁷ OPERATOR CERTIFICATION <i>I hereby certify that the information contained herein is true and complete to the best of my knowledge and belief.</i>  Signature
					Cindy Bush Printed Name
					Sr. Regulatory Tech/cabush@forestoil.com Title and E-mail Address
					4-12-06 Date
				¹⁸ SURVEYOR CERTIFICATION <i>I hereby certify that the well location shown on this plat was plotted from field notes of actual surveys made by me or under my supervision, and that the same is true and correct to the best of my belief.</i>	
				Date of Survey	
				Signature and Seal of Professional Surveyor:	
				Certificate Number	

 The sender of this message has requested a read receipt. [Click here to send a receipt.](#)

Mull, Donna, EMNRD

From: Phillips, Dorothy, EMNRD
To: Mull, Donna, EMNRD
Cc:
Subject: RE: Financial Assurance Requirement
Attachments:

Sent: Thu 4/13/2006 11:45 AM

All have blanket bonds and none appear on Jane's list.

From: Mull, Donna, EMNRD
Sent: Thursday, April 13, 2006 11:26 AM
To: Phillips, Dorothy, EMNRD
Cc: Macquesten, Gail, EMNRD; Sanchez, Daniel J., EMNRD
Subject: Financial Assurance Requirement

Dorothy,

Is the Financial Assurance Requirement for these Operators OK?

Pogo Producing Co (17891)
Petrohawk Operating Co (194849)
Forest Oil Permian Corp (33016)

Please let me know. Thanks Donna

<https://webmail.state.nm.us/exchange/dmull/Inbox/RE:%20Financial%20Assurance%20Requirement.EM...> 4/13/2006