

District I  
1625 N. French Dr., Hobbs, NM 88240  
District II  
1301 W Grand Avenue, Artesia, NM 88210  
District III  
1000 Rio Brazos Rd., Aztec, NM 87410  
District IV  
1220 S. St. Francis Dr., Santa Fe, NM 87505

State of New Mexico  
Energy, Minerals & Natural Resources

Form C-104  
Revised June 10, 2003

OIL CONSERVATION DIVISION  
1220 South St. Francis Dr.  
Santa Fe, NM 87505

Submit to Appropriate District Office  
5 Copies

☐ AMENDED REPORT

I. REQUEST FOR ALLOWABLE AND AUTHORIZATION TO TRANSPORT

<sup>1</sup> Operator name and Address PETROHAWK OPERATING COMPANY 1100 LOUISIANA, SUITE 4400 HOUSTON, TEXAS 77002		<sup>2</sup> OGRID Number 194849
		<sup>3</sup> Reason for Filing Code/Effective Date NW
<sup>4</sup> API Number 30-0 25-37564	<sup>5</sup> Pool Name JALMAT; TAN, YATES, 7-RVRS (GAS)	<sup>6</sup> Pool Code 79240
<sup>7</sup> Property Code 372433 23493	<sup>8</sup> Property Name STATE A A/C2	<sup>9</sup> Well Number 086

II. <sup>10</sup> Surface Location

UL or lot no.	Section	Township	Range	Lot. Idn	Feet from the	North/South Line	Feet from the	East/West line	County
G	11	22S	36E		1980	NORTH	1980	EAST	LEA

<sup>11</sup> Bottom Hole Location

UL or lot no.	Section	Township	Range	Lot. Idn	Feet from the	North/South Line	Feet from the	East/West line	County
G	11	22S	36E		1980	NORTH	1980	EAST	LEA
<sup>12</sup> Lse Code S	<sup>13</sup> Producing Method Code F	<sup>14</sup> Gas Connection Date	<sup>15</sup> C-129 Permit Number	<sup>16</sup> C-129 Effective Date	<sup>17</sup> C-129 Expiration Date				

III. Oil and Gas Transporters

<sup>18</sup> Transporter OGRID	<sup>19</sup> Transporter Name and Address	<sup>20</sup> POD	<sup>21</sup> O/G	<sup>22</sup> POD ULSTR Location and Description
03053	PLAINS MARKETING, L.P.		0	
20809	SOUTHERN UNION GAS SERVICES, LTD.	2629930	G	11 22S 36E (P) BATTERY 6

IV. Produced Water


<sup>23</sup> POD	<sup>24</sup> POD ULSTR Location and Description
..	..


V. Well Completion Data

<sup>25</sup> Spud Date	<sup>26</sup> Ready Date	<sup>27</sup> TD	<sup>28</sup> PBTD	<sup>29</sup> Perforations	<sup>30</sup> DHC, MC
03/08/06	03/26/06	3700'	3700'	2871' - 3414'	
<sup>31</sup> Hole Size	<sup>32</sup> Casing & Tubing Size	<sup>33</sup> Depth Set	<sup>34</sup> Sacks Cement		
DRIVEN	14"	40'			
11"	8.625"	604'		350 SX	
7.875'	4.5"	3700'		830 SX	

VI. Well Test Data

<sup>35</sup> Date New Oil	<sup>36</sup> Gas Delivery Date	<sup>37</sup> Test Date	<sup>38</sup> Test Length	<sup>39</sup> Tbg. Pressure	<sup>40</sup> Csg. Pressure
	03/26/06	04/06/06	24 HRS	61	0
<sup>41</sup> Choke Size	<sup>42</sup> Oil	<sup>43</sup> Water	<sup>44</sup> Gas	<sup>45</sup> AOF	<sup>46</sup> Test Method
24/64	0	0	220		FLOWING

<sup>47</sup> I hereby certify that the rules of the Oil Conservation Division have been complied with and that the information given above is true and complete to the best of my knowledge and belief.  
Signature: 


OIL CONSERVATION DIVISION	
Approved by: 	
Title: PETROLEUM ENGINEER	
Approval Date:	
APR 20 2006	

Printed name:  
ANNA TARPEY  
Title:  
REGULATORY ANALYST

Email  
atarpey@petrohawk.com

Date: 04/17/06

Phone: 832-204-2760

 The sender of this message has requested a read receipt. [Click here to send a receipt.](#)

**Mull, Donna, EMNRD**

**From:** Phillips, Dorothy, EMNRD  
**To:** Mull, Donna, EMNRD  
**Cc:**  
**Subject:** RE: Financial Assurance Requirement  
**Attachments:**

**Sent:** Thu 4/20/2006 8:25 AM

All have blanket and none appear on Jane's list.

---

**From:** Mull, Donna, EMNRD  
**Sent:** Thursday, April 20, 2006 8:15 AM  
**To:** Phillips, Dorothy, EMNRD  
**Cc:** Macquesten, Gail, EMNRD; Sanchez, Daniel J., EMNRD  
**Subject:** Financial Assurance Requirement

Dorothy,

Is the Financial Assurance Requirement for these Operators OK?

Petrohawk Operating Co (194849)  
Pride Energy Co (151323)  
COG Operating LLC ( 229137)  
OXY USA WTP Limited Partnership (192463)  
Chevron USA Inc (4323)  
John H Hendrix Corp (12024)  
Latigo Petroleum Inc (227001)

Please let me know. Thanks and have a nice day. Donna