District I
1625 N. French Dr., Hobbs, NM 88240
Phone: (575) 393-6161 Fax: (575) 393-0720
District II
811 S. First St., Artesia, NM 88210
Phone: (575) 748-1283 Fax: (575) 748-9720
District III
1000 Rio Brazos Road, Aztec, NM 87410
Phone: (505) 334-6178 Fax: (505) 334-6170
District IV
1220 S. St. Francis Dr., Santa Fe, NM 87505
Phone: (505) 476-3460 Fax: (505) 476-3462

State of New Mexico
Energy, Minerals & Natural Resources Department
OIL CONSERVATION DIVISION
1220 South St. Francis Dr.
Santa Fe, NM 87505

Form C-102
Revised August 1, 2011
Submit one copy to appropriate District Office

☒ AMENDED REPORT

HOBBS OCD

FEB 14 2018

RECEIVED

98081

WELL LOCATION AND ACREAGE DEDICATION PLAT

[1] API Number	[2] Pool Code	[3] Pool Name
30-025-43304	~~98065~~	~~Bonespring~~ Wolfcamp

[4] Property Code	[5] Property Name	[6] Well Number
320709	ZIA HILLS 25E FEDERAL COM	402H
[7] OGRID No.	**[8] Operator Name**	**[9] Elevation**
217817	ConocoPhillips Company	3135.0'

[10] Surface Location

UL or lot no.	Section	Township	Range	Lot Idn	Feet from the	North/South line	Feet from the	East/West line	County
B	25	26 S	32 E		283	NORTH	2310	EAST	LEA

[11] Bottom Hole Location If Different From Surface

UL or lot no.	Section	Township	Range	Lot Idn	Feet from the	North/South line	Feet from the	East/West line	County
~~P~~ O	36	26 S	32 E	~~P~~ J	50	SOUTH	1320	EAST	LEA

[12] Dedicated Acres	[13] Joint or Infill	[14] Consolidation Code	[15] Order No.
~~264.99~~ 224.96			

No allowable will be assigned to this completion until all interests have been consolidated or a non-standard unit has been approved by the division.

[16]

NAD 83 (SURFACE LOCATION)
LATITUDE = 32°01'12.53" (32.020147)
LONGITUDE = 103°37'38.20" (103.627278)
NAD 27 (SURFACE LOCATION)
LATITUDE = 32°01'12.08" (32.020022)
LONGITUDE = 103°37'36.51" (103.626808)
STATE PLANE NAD 83 (NM EAST)
N:371783.44 E:760161.18
STATE PLANE NAD 27 (NM EAST)
N:371726.44 E:718973.63

NAD 83 (PP/VT POINT)
LATITUDE = 32°01'14.87" (32.020797)
LONGITUDE = 103°37'26.70" (103.624083)
NAD 27 (PP/VT POINT)
LATITUDE = 32°01'14.42" (32.020672)
LONGITUDE = 103°37'25.02" (103.623617)
STATE PLANE NAD 83 (N.M. EAST)
N: 372026.74 E: 761149.25
STATE PLANE NAD 27 (N.M. EAST)
N: 371969.75 E: 719961.70

NAD 83 (FRIST TAKE POINT)
LATITUDE = 32°01'12.10" (32.020028)
LONGITUDE = 103°37'26.70" (103.624083)
NAD 27 (FRIST TAKE POINT)
LATITUDE = 32°01'11.65" (32.019903)
LONGITUDE = 103°37'25.02" (103.623617)
STATE PLANE NAD 83 (N.M. EAST)
N: 371746.80 E: 761151.23
STATE PLANE NAD 27 (N.M. EAST)
N: 371689.81 E: 719963.66

NAD 83 (LAST TAKE POINT)
LATITUDE = 32°00'04.11" (32.001142)
LONGITUDE = 103°37'26.66" (103.624072)
NAD 27 (LAST TAKE POINT)
LATITUDE = 32°00'03.66" (32.001017)
LONGITUDE = 103°37'24.98" (103.623606)
STATE PLANE NAD 83 (N.M. EAST)
N: 364876.32 E: 761199.85
STATE PLANE NAD 27 (N.M. EAST)
N: 364819.50 E: 720011.98

NAD 83 (TARGET BOTTOM HOLE)
LATITUDE = 32°00'01.34" (32.000372)
LONGITUDE = 103°37'26.66" (103.624072)
NAD 27 (TARGET BOTTOM HOLE)
LATITUDE = 32°00'00.89" (32.000247)
LONGITUDE = 103°37'24.98" (103.623606)
STATE PLANE NAD 83 (N.M. EAST)
N: 364596.38 E: 761201.84
STATE PLANE NAD 27 (N.M. EAST)
N: 364539.57 E: 720013.95

LINE TABLE		
LINE	DIRECTION	LENGTH
L1	S89°56'58"W	434.37'
L2	N76°29'37"E	1017.78'
L3	S00°04'42"E	280.00'
L4	S00°04'47"E	280.00'

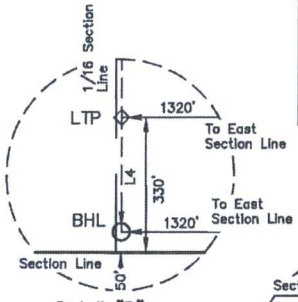

Detail "B"
No Scale

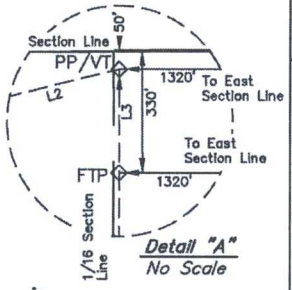

Detail "A"
No Scale

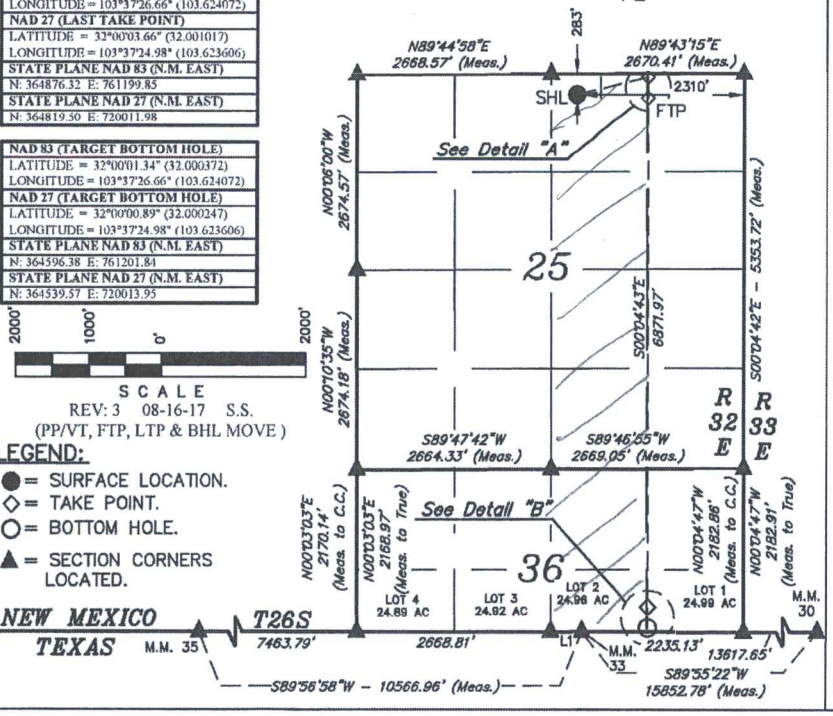

2000' 1000' 0' 2000'

SCALE
REV: 3 08-16-17 S.S.
(PP/VT, FTP, LTP & BHL MOVE)

LEGEND:

- ● = SURFACE LOCATION.
- ◇ = TAKE POINT.
- ○ = BOTTOM HOLE.
- ▲ = SECTION CORNERS LOCATED.

[17] OPERATOR CERTIFICATION

I hereby certify that the information contained herein is true and complete to the best of my knowledge and belief, and that this organization either owns a working interest or unleased mineral interest in the land including the proposed bottom hole location or has a right to drill this well at this location pursuant to a contract with an owner of such a mineral or working interest, or to a voluntary pooling agreement or a compulsory pooling order heretofore entered by the division.

Ashley Berger 2/13/18
Signature Date

Ashley Berger
Printed Name

ashley.berger@cop.com
E-mail Address

[18] SURVEYOR CERTIFICATION

I hereby certify that the well location shown on this plat was plotted from field notes of actual surveys made by me or under my supervision, and that the same is true and correct to the best of my belief.

February 3, 2014

Signature and Seal of Professional Surveyor:

PAUL BUCHELE
NEW MEXICO
23192
08-22-17
PROFESSIONAL SURVEYOR

Certificate Number: