

Submit 1 Copy To Appropriate District
Office
District I - (575) 393-6161
1625 N. French Dr., Hobbs, NM 88240
District II - (575) 748-1283
811 S. First St., Artesia, NM 88210
District III - (505) 334-6178
1000 Rio Brazos Rd., Aztec, NM 87410
District IV - (505) 476-3460
1220 S. St. Francis Dr., Santa Fe, NM
87505

State of New Mexico
Energy, Minerals and Natural Resources
OIL CONSERVATION DIVISION
1220 South St. Francis Dr.
Santa Fe, NM 87505

Form C-103
Revised July 18, 2013

WELL API NO. 30-025-01542
5. Indicate Type of Lease STATE <input checked="" type="checkbox"/> FEE <input type="checkbox"/>
6. State Oil & Gas Lease No.
7. Lease Name or Unit Agreement Name SEMGS AU
8. Well Number 604
9. OGRID Number 298299
10. Pool name or Wildcat MALJAMAR; GRAYBURG SAN ANDRES

SUNDRY NOTICES AND REPORTS ON WELLS (DO NOT USE THIS FORM FOR PROPOSALS TO DRILL OR TO DEEPEN OR PLUG BACK TO A DIFFERENT RESERVOIR. USE "APPLICATION FOR PERMIT" (FORM C-101) FOR SUCH PROPOSALS.)	
1. Type of Well: Oil Well <input type="checkbox"/> Gas Well <input type="checkbox"/> Other <input checked="" type="checkbox"/> WIW	7. Lease Name or Unit Agreement Name SEMGS AU
2. Name of Operator CROSS TIMBERS ENERGY, LLC	8. Well Number 604
3. Address of Operator 400 W 7TH ST, FORT WORTH, TX 76102	9. OGRID Number 298299
4. Well Location Unit Letter M : 660 feet from the SOUTH line and 660 feet from the WEST line Section 29 Township 17S Range 33E NMPM County LEA	10. Pool name or Wildcat MALJAMAR; GRAYBURG SAN ANDRES
11. Elevation (Show whether DR, RKB, RT, GR, etc.) 4050 RKB	

12. Check Appropriate Box to Indicate Nature of Notice, Report or Other Data

NOTICE OF INTENTION TO:		SUBSEQUENT REPORT OF:	
PERFORM REMEDIAL WORK <input type="checkbox"/>	PLUG AND ABANDON <input type="checkbox"/>	REMEDIAL WORK <input type="checkbox"/>	ALTERING CASING <input type="checkbox"/>
TEMPORARILY ABANDON <input type="checkbox"/>	CHANGE PLANS <input type="checkbox"/>	COMMENCE DRILLING OPNS. <input type="checkbox"/>	P AND A <input type="checkbox"/>
PULL OR ALTER CASING <input type="checkbox"/>	MULTIPLE COMPL <input type="checkbox"/>	CASING/CEMENT JOB <input type="checkbox"/>	
DOWNHOLE COMMINGLE <input type="checkbox"/>			
CLOSED-LOOP SYSTEM <input type="checkbox"/>			
OTHER: <input type="checkbox"/>		OTHER: <input checked="" type="checkbox"/>	<input checked="" type="checkbox"/>

13. Describe proposed or completed operations. (Clearly state all pertinent details, and give pertinent dates, including estimated date of starting any proposed work). SEE RULE 19.15.7.14 NMAC. For Multiple Completions: Attach wellbore diagram of proposed completion or recompletion.

02/26/2018
5 YR MIT TEST
START PRESSURE 340, END PRESSURE 360
PASSED - CHART ATTACHED

Spud Date:

09/11/1943

Rig Release Date:

12/14/1943

I hereby certify that the information above is true and complete to the best of my knowledge and belief.


SIGNATURE Connie Blaylock TITLE REGULATORY TECH DATE 02/27/2018

Type or print name CONNIE BLAYLOCK E-mail address: cblaylock@mspartners.com PHONE: 817-334-7882

For State Use Only

APPROVED BY: [Signature] TITLE Compliance Officer DATE 3/19/18
Conditions of Approval (if any):

Operator James Energy
Well SEMSA 604
API 30-025-01540
U.S. F.R. # 29-175-33E
Reason for test Annua
Start Press 340
End Press 360
Time / Date 12:00 2-16-15
CTE Supervisor ALB
OCD Inspector Very tight
Chart Calib. Info 1003 2-23-03



DATE
BR 2221



PRINTED IN U.S.A.

State of New Mexico
Energy, Minerals and Natural Resources Department
Oil Conservation Division Hobbs District Office

BRADENHEAD TEST REPORT

HOBBS OCD
MAR 19 2018
RECEIVED

Operator Name CROSS TIMBERS ENERGY, LLC	API Number 30-025-01542
Property Name SOUTHEAST MALJAMAR GB/SA UNIT	Well No 604

Surface Location

UL - Lot M	Section 29	Township 17S	Range 33E	Feet from 660	N/S Line FSL	Feet From 660	E/W Line FWL	County LEA
---------------	---------------	-----------------	--------------	------------------	-----------------	------------------	-----------------	---------------

Well Status

Well Status Well Status	SHUT-IN N/A	PRODUCING W/W	DATE 2-26-18
----------------------------	----------------	------------------	-----------------

OPEN BRADENHEAD AND INTERMEDIATE TO ATMOSPHERE INDIVIDUALLY FOR 15 MINUTES EACH

OBSERVED DATA

If bradenhead flowed water, check all of the descriptions that apply:



	(A) Surf-Interm	(B) Interm(1)-Interm(2)	(C) Interm-Prod	(D) Prod Csg	(E) Tubing
Pressure	0	0	N/A	0	2300
Flow Characteristics					
Puff	Y / <input checked="" type="radio"/>	Y / <input checked="" type="radio"/>	Y / N	Y / <input checked="" type="radio"/>	
Steady Flow	Y / <input checked="" type="radio"/>	Y / <input checked="" type="radio"/>	Y / N	Y / <input checked="" type="radio"/>	
Surges	Y / <input checked="" type="radio"/>	Y / <input checked="" type="radio"/>	Y / N	Y / <input checked="" type="radio"/>	
Down to nothing	<input checked="" type="radio"/> / N	<input checked="" type="radio"/> / N	Y / N	<input checked="" type="radio"/> / N	
Gas or Oil	Y / <input checked="" type="radio"/>	Y / <input checked="" type="radio"/>	Y / N	Y / <input checked="" type="radio"/>	
Water	Y / <input checked="" type="radio"/>	Y / <input checked="" type="radio"/>	Y / N	Y / <input checked="" type="radio"/>	

If bradenhead flowed water, check all of the descriptions that apply:

CLEAR	FRESH	SALTY	SULFUR	BLACK
-------	-------	-------	--------	-------

Remarks:

INJECTING AT THIS TIME ☒ WTR. ☐ GAS, ☐ CO2

Signature: 	OIL CONSERVATION DIVISION
Printed name: Kevin Bennett	Entered into RBDMS
Title: Lease Operator	Re-test 
E-mail Address: kbennett@CTFieldsVCS.com	
Date: 2-26-18	
Phone: 575-513-8156	
Witness: Kerry Forthner - OCD	
399-3221	