

District I  
1625 N. French Dr., Hobbs, NM 88240  
District II  
1301 W. Grand Avenue, Artesia, NM 88210  
District III  
1000 Rio Brazos Road, Aztec, NM 87410  
District IV  
1220 S. St. Francis Dr., Santa Fe, NM 87505

State of New Mexico  
Energy Minerals and Natural Resources

Form C-101  
May 27, 2004

Oil Conservation Division  
1220 South St. Francis Dr.  
Santa Fe, NM 87505

Submit to appropriate District Office

☐ AMENDED REPORT

**APPLICATION FOR PERMIT TO DRILL, RE-ENTER, DEEPEN, PLUGBACK, OR ADD A ZONE**

<sup>1</sup> Operator Name and Address Pride Energy Company P.O. Box 701950 Tulsa, OK 74170		<sup>2</sup> OGRID Number 151323
<sup>3</sup> Property Code 35621	<sup>4</sup> Property Name Inhe 13	<sup>5</sup> API Number 30-0256-37840
<sup>9</sup> Proposed Pool 1 Wildcat Mississippian		<sup>10</sup> Proposed Pool 2

**7 Surface Location**

UL or lot no.	Section	Township	Range	Lot Idn	Feet from the	North/South line	Feet from the	East/West line	County
G	13	11S	33E	G	1,980	North	1,980	East	Lea

**8 Proposed Bottom Hole Location If Different From Surface**

UL or lot no.	Section	Township	Range	Lot Idn	Feet from the	North/South line	Feet from the	East/West line	County

**Additional Well Information**

<sup>11</sup> Work Type Code New Well	<sup>12</sup> Well Type Code Gas	<sup>13</sup> Cable/Rotary Rotary	<sup>14</sup> Lease Type Code Fee	<sup>15</sup> Ground Level Elevation 4,214'
<sup>16</sup> Multiple N	<sup>17</sup> Proposed Depth 11,700	<sup>18</sup> Formation Mississippi	<sup>19</sup> Contractor Unknown	<sup>20</sup> Spud Date ASAP
Depth to Groundwater less than 50 feet		Distance from nearest fresh water well greater than one half mile		Distance from nearest surface water greater than 1,000 feet
Pit: Liner: Synthetic <input checked="" type="checkbox"/> 12_mils thick Clay <input type="checkbox"/> Pit Volume: 14366_bbls Drilling Method: Closed-Loop System <input type="checkbox"/> Fresh Water <input type="checkbox"/> Brine <input checked="" type="checkbox"/> Diesel/Oil-based <input type="checkbox"/> Gas/Air <input type="checkbox"/>				


**21 Proposed Casing and Cement Program**

Hole Size	Casing Size	Casing weight/foot	Setting Depth	Sacks of Cement	Estimated TOC
17.5	13.375	48	425	450	0
12.25	8.625	24	4,150	1,500	0
8.75	5.5	15.5	11,700	2,650	3,650

22 Describe the proposed program. If this application is to DEEPEN or PLUG BACK, give the data on the present productive zone and proposed new productive zone. Describe the blowout prevention program, if any. Use additional sheets if necessary.

Approximately 425' of surface casing will be set and cemented to surface. Approximately 4,150' of 8 5/8" casing will be run and cemented to surface with approximately 1,500 sacks of cement. If warranted after logs evaluated, approximately 11,700' of 5 1/2" casing will be run and cemented with approximately 2,650 sacks of cement, estimated TOC at 3,650'.

Permit Expires 1 Year From Approval  
Date Unless Drilling Underway

<sup>23</sup> I hereby certify that the information given above is true and complete to the best of my knowledge and belief. I further certify that the drilling pit will be constructed according to NMOC guidelines <input checked="" type="checkbox"/> , a general permit <input type="checkbox"/> , or an (attached) alternative OCD-approved plan <input type="checkbox"/> .		<b>OIL CONSERVATION DIVISION</b>	
Printed name: John W. Pride		Approved by: 	
Title: President of Pride Oil & Gas Co. Inc. as G. P. of Pride Energy Company		Title: <b>PETROLEUM ENGINEER</b>	
E-mail Address: johnp@pride-energy.com		Approval Date: <b>APR 25 2006</b> Expiration Date:	
Date: 3/28/06	Phone: (918) 524-9200	Conditions of Approval Attached <input type="checkbox"/>	

DISTRICT I  
1625 N. French Dr., Hobbs, NM 88240  
DISTRICT II  
811 South First, Artesia, NM 88210  
DISTRICT III  
1000 Rio Brazos Rd., Artec, NM 87410  
DISTRICT IV  
2040 South Pacheco, Santa Fe, NM 87505

State of New Mexico  
Energy, Minerals and Natural Resources Department

Form C-102  
Revised March 17, 1999

Submit to Appropriate District Office  
State Lease - 4 Copies  
Fee Lease - 3 Copies

OIL CONSERVATION DIVISION

2040 South Pacheco  
Santa Fe, New Mexico 87504-2088

☐ AMENDED REPORT

WELL LOCATION AND ACREAGE DEDICATION PLAT

API Number 30-025-37840	Pool Code -	Pool Name Wildcat Miss
Property Code 35621	Property Name INBE "13"	Well Number 1
OGRID No. 151323	Operator Name PRIDE ENERGY COMPANY	Elevation 4214'

Surface Location

UL or lot No. G	Section 13	Township 11 S	Range 33 E	Lot Idn	Feet from the 1980	North/South line NORTH	Feet from the 1980	East/West line EAST	County LEA
--------------------	---------------	------------------	---------------	---------	-----------------------	---------------------------	-----------------------	------------------------	---------------

Bottom Hole Location If Different From Surface

UL or lot No.	Section	Township	Range	Lot Idn	Feet from the	North/South line	Feet from the	East/West line	County
Dedicated Acres 320	Joint or Infill	Consolidation Code	Order No.						

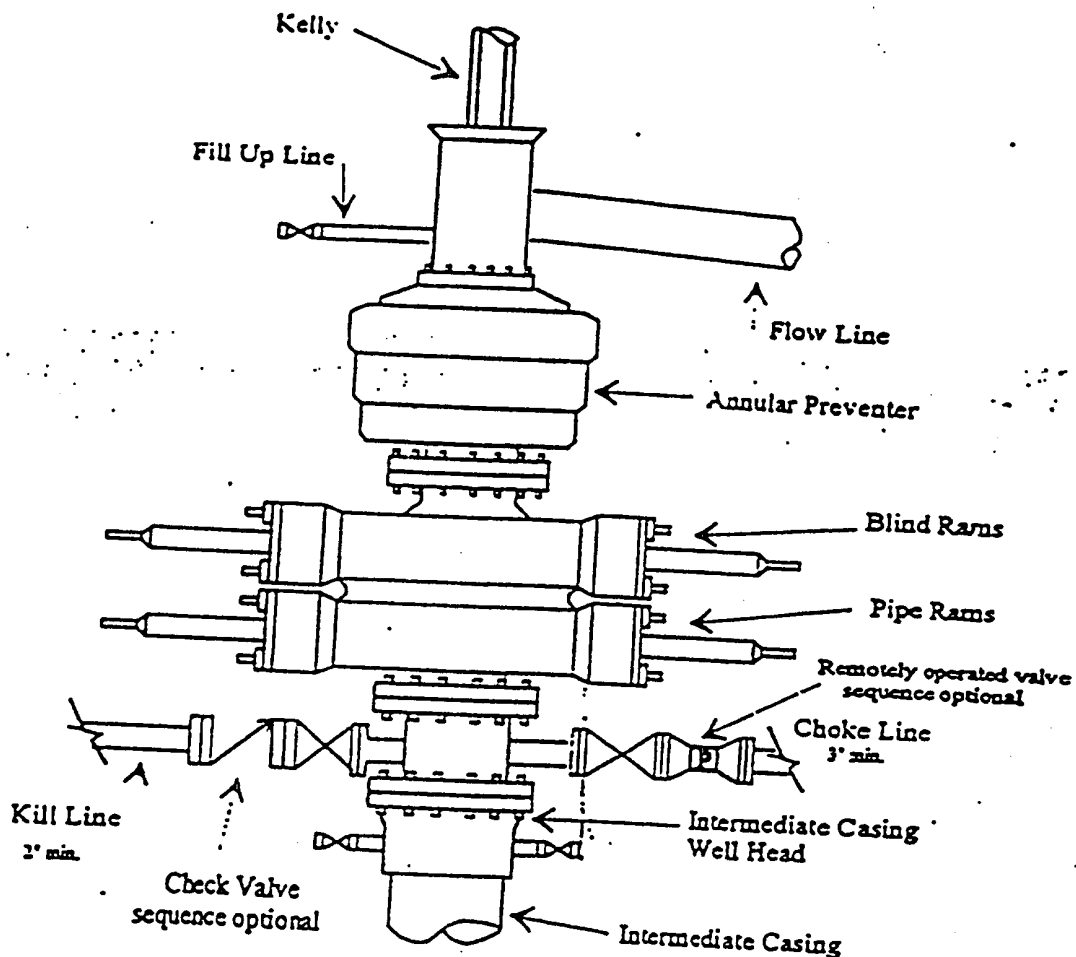
NO ALLOWABLE WILL BE ASSIGNED TO THIS COMPLETION UNTIL ALL INTERESTS HAVE BEEN CONSOLIDATED  
North Half OR A NON-STANDARD UNIT HAS BEEN APPROVED BY THE DIVISION

	<p><b>OPERATOR CERTIFICATION</b></p> <p>I hereby certify the the information contained herein is true and complete to the best of my knowledge and belief.</p> <p><i>John W. Pride</i> Signature John W. Pride Printed Name Pres. of Pride Oil &amp; Gas Co., Inc., as Gen. Title Partner of Pride Energy Company Date 3/28/06</p> <p><b>SURVEYOR CERTIFICATION</b></p> <p>I hereby certify that the well location shown on this plat was plotted from field notes of actual surveys made by me or under my supervision, and that the same is true and correct to the best of my belief.</p> <p>MARCH 3, 2006</p> <p>Date Surveyed Signature &amp; Seal of Professional Surveyor W.O. No. 6240 Certificate No. Gary L. Jones 7977 BASIN SURVEYS</p>
--	---

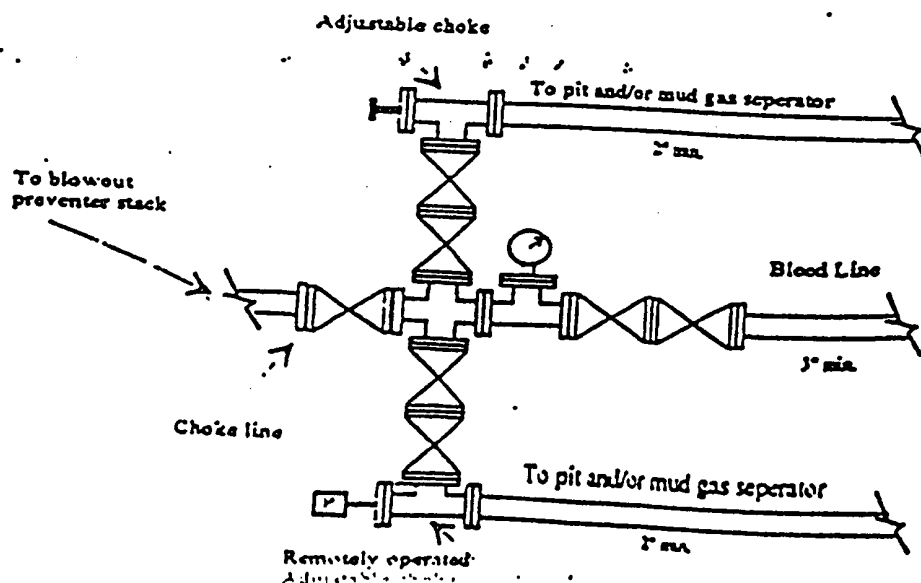



PRIDE ENERGY COMPANY  
Typical 5,000 psi Pressure System  
Schematic  
Annular with Double Ram Preventer Stack

BOP-4



Typical 5,000 psi choke manifold assembly with at least these minimum features



 The sender of this message has requested a read receipt. [Click here to send a receipt.](#)

**Mull, Donna, EMNRD**

**From:** Phillips, Dorothy, EMNRD  
**To:** Mull, Donna, EMNRD  
**Cc:**  
**Subject:** RE: Financial Assurance Requirement  
**Attachments:**

**Sent:** Tue 4/25/2006 9:48 AM

All have blankets and not on Jane's list.

---

**From:** Mull, Donna, EMNRD  
**Sent:** Tuesday, April 25, 2006 9:17 AM  
**To:** Phillips, Dorothy, EMNRD  
**Cc:** Macquesten, Gail, EMNRD; Sanchez, Daniel J., EMNRD  
**Subject:** Financial Assurance Requirement

Dorothy,

Is the Financial Assurance Requirement for these Operators OK?

Patterson Petroleum LP (141928)  
XTO Energy Inc (5380)  
Saber Res LLC (236378)  
Range Operating New Mexico Inc (227588)  
Pride Energy Co (151323)  
EOG Resources Inc (7377)  
POGO Producing Co (17891)

Please let me know. Have a nice day. Donna