

District I
1625 N. French Dr., Hobbs, NM 88240
District II
1301 W. Grand Avenue, Artesia, NM 88210
District III
1000 Rio Brazos Rd., Aztec, NM 87410
District IV
1220 S. St. Francis Dr., Santa Fe, NM 87505

State of New Mexico
Energy, Minerals & Natural Resources

Form C-104
Revised June 10, 2003

Oil Conservation Division
1220 South St. Francis Dr.
Santa Fe, NM 87505

Submit to Appropriate District Office
5 Copies

☐ AMENDED REPORT

I. REQUEST FOR ALLOWABLE AND AUTHORIZATION TO TRANSPORT

¹ Operator name and Address Armstrong Energy Corporation P.O. Box 1973 Roswell, New Mexico 88202		² OGRID Number 001092
		³ Reason for Filing Code/ Effective Date DOWNHOLE COMMILGLE DHC-3653 4-10-06
⁴ API Number 30 - 025-28571	⁵ Pool Name Pearl Queen	⁶ Pool Code 49780
⁷ Property Code 001576	⁸ Property Name Government "G"	⁹ Well Number 2


II. ¹⁰ Surface Location

UL or lot no. O	Section 24	Township 19S	Range 34E	Lot.Idn	Feet from the 760	North/South Line South	Feet from the 2080	East/West line East	County Lea
--------------------	---------------	-----------------	--------------	---------	----------------------	---------------------------	-----------------------	------------------------	---------------

¹¹ Bottom Hole Location

UL or lot no.	Section	Township	Range	Lot Idn	Feet from the	North/South line	Feet from the	East/West line	County
¹² Lse Code F	¹³ Producing Method Code P	¹⁴ Gas Connection Date	¹⁵ C-129 Permit Number	¹⁶ C-129 Effective Date	¹⁷ C-129 Expiration Date				

III. Oil and Gas Transporters

¹⁸ Transporter OGRID 034019	¹⁹ Transporter Name and Address Conoco Phillips 4001 Penbrook Odessa, Texas 79762	²⁰ POD 0489610	²¹ O/G 0	²² POD ULSTR Location and Description O-24-19-34					
									

IV. Produced Water

²³ POD	²⁴ POD ULSTR Location and Description Unit O, Sec. 24, T19S, R34E
-------------------	---



V. Well Completion Data

²⁵ Spud Date 3-16-84	²⁶ Ready Date 4-10-06	²⁷ TD 10,400	²⁸ PBSD 6085	²⁹ Perforations 4868-5076	³⁰ DHC, MC DHC -3653
³¹ Hole Size 17 1/2"	³² Casing & Tubing Size 13 3/8"	³³ Depth Set 420'	³⁴ Sacks Cement 450 sx Class C		
11"	8 5/8"	4100'	1600 sx Lite, 200 sx Class C		
7 7/8"	5 1/2"	8306'	1200 sx H, 150 sx Lite, 450 sx Class C		
	2 7/8"	6047.41'			

VI. Well Test Data

³⁵ DateNew Oil 4-10-06	³⁶ Gas Delivery Date N/A	³⁷ Test Date 4-10-06	³⁸ Test Length 24 Hours	³⁹ Tbg. Pressure 30 psi	⁴⁰ Csg. Pressure 30 psi
⁴¹ Choke Size N/A	⁴² Oil 10.4	⁴³ Water 41	⁴⁴ Gas TSTM	⁴⁵ AOF N/A	⁴⁶ Test Method Pumping

⁴⁷ I hereby certify that the rules of the Oil Conservation Division have been complied with and that the information given above is true and complete to the best of my knowledge and belief.

Signature: 	Approved by: 
Printed name: Bruce Stubbs	Title: PETROLEUM ENGINEER
Title: Engineer	Approval Date: APR 26 2006
E-mail Address: peccos@lookingglass.net	
Date: 4-10-06	Phone: 505-625-2222

District I
1625 N. French Dr., Hobbs, NM 88240
District II
1301 W. Grand Avenue, Artesia, NM 88210
District III
1000 Rio Brazos Rd., Aztec, NM 87410
District IV
1220 S. St. Francis Dr., Santa Fe, NM 87505

State of New Mexico
Energy, Minerals & Natural Resources

Form C-104
Revised June 10, 2003

Oil Conservation Division
1220 South St. Francis Dr.
Santa Fe, NM 87505

Submit to Appropriate District Office
5 Copies

☐ AMENDED REPORT

I. REQUEST FOR ALLOWABLE AND AUTHORIZATION TO TRANSPORT

¹ Operator name and Address Armstrong Energy Corporation P.O. Box 1973 Roswell, New Mexico 88202		² OGRID Number 001092
		³ Reason for Filing Code/ Effective Date DOWNHOLE COMMILGLE DHC-3653 4-10-06
⁴ API Number 30 - 025-28571	⁵ Pool Name Lea San Andres	⁶ Pool Code 37585
⁷ Property Code 001576	⁸ Property Name Government "G"	⁹ Well Number 2

II. ¹⁰ Surface Location

Ul or lot no. O	Section 24	Township 19S	Range 34E	Lot.Idn	Feet from the 760	North/South Line South	Feet from the 2080	East/West line East	County Lea
--------------------	---------------	-----------------	--------------	---------	----------------------	---------------------------	-----------------------	------------------------	---------------

¹¹ Bottom Hole Location

UL or lot no.	Section	Township	Range	Lot Idn	Feet from the	North/South line	Feet from the	East/West line	County
¹² Lse Code F	¹³ Producing Method Code P	¹⁴ Gas Connection Date	¹⁵ C-129 Permit Number	¹⁶ C-129 Effective Date	¹⁷ C-129 Expiration Date				

III. Oil and Gas Transporters

¹⁸ Transporter OGRID 034019	¹⁹ Transporter Name and Address Conoco Phillips 4001 Penbrook Odessa, Texas 79762	²⁰ POD 0489610	²¹ O/G 0	²² POD ULSTR Location and Description O-24-19-34

IV. Produced Water

²³ POD	²⁴ POD ULSTR Location and Description Unit O, Sec. 24, T19S, R34E
-------------------	---

V. Well Completion Data

²⁵ Spud Date 3-16-84	²⁶ Ready Date 4-10-06	²⁷ TD 10,400	²⁸ PBTD 6085	²⁹ Perforations 5897-6003	³⁰ DHC, MC DHC - 3653
³¹ Hole Size 17 1/2"	³² Casing & Tubing Size 13 3/8"	³³ Depth Set 420'	³⁴ Sacks Cement 450 sx Class C		
11"	8 5/8"	4100'	1600 sx Lite, 200 sx Class C		
7 7/8"	5 1/2"	8306'	1200 sx H, 150 sx Lite, 450 sx Class C		
	2 7/8"	6047.41'			

VI. Well Test Data

³⁵ DateNew Oil 4-10-06	³⁶ Gas Delivery Date N/A	³⁷ Test Date 4-10-06	³⁸ Test Length 24 Hours	³⁹ Tbg. Pressure 30 psi	⁴⁰ Csg. Pressure 30 psi
⁴¹ Choke Size N/A	⁴² Oil 4.3	⁴³ Water 3	⁴⁴ Gas TSTM	⁴⁵ AOF N/A	⁴⁶ Test Method Pumping

⁴⁷ I hereby certify that the rules of the Oil Conservation Division have been complied with and that the information given above is true and complete to the best of my knowledge and belief.

Signature:

Printed name:

Bruce Stubbs

Title:

Engineer

E-mail Address:

pecos@lookingglass.net

Date:

4-10-06

Phone: 505-625-2222

OIL CONSERVATION DIVISION


Approved by:

Title:

PETROLEUM ENGINEER

Approval Date:

APR 26 2006

 The sender of this message has requested a read receipt. [Click here to send a receipt.](#)

Mull, Donna, EMNRD

From: Phillips, Dorothy, EMNRD
To: Mull, Donna, EMNRD
Cc:
Subject: RE: Financial Assurance Requirement
Attachments:

Sent: Wed 4/26/2006 11:16 AM

No on Apache. They need to submit some bonds according to Jane's list.
I show no bonding or recognize Sunset Well Services
All the rest are okay.

From: Mull, Donna, EMNRD
Sent: Wednesday, April 26, 2006 9:28 AM
To: Phillips, Dorothy, EMNRD
Cc: Macquesten, Gail, EMNRD; Sanchez, Daniel J., EMNRD
Subject: Financial Assurance Requirement

Dorothy,

Is the Financial Assurance Requirement for these Operators OK?

Sunset Well Services Inc (235634)
Chesapeake Operating Inc (147179)
Arch Petroleum Inc (962)
Apache Corp (873)
Marbob Energy Corp (14049)
Gruy Petroleum Management Co (162683)
Armstrong Energy Corp (1092)
Yates Petroleum Corp (25575)
Occidental Permian Limited Partnership (157984)
Whiting Oil & Gas Corp (25078)

Please let me know. Thanks and have a nice day. Donna.