

UNITED STATES
DEPARTMENT OF THE INTERIOR
BUREAU OF LAND MANAGEMENT

Field Office

FORM APPROVED
OMB NO. 1004-0137
Expires: January 31, 2018**SUNDRY NOTICES AND REPORTS ON WELLS**
*Do not use this form for proposals to drill or to re-enter an abandoned well. Use form 3160-3 (APD) for such proposals.***SUBMIT IN TRIPLICATE - Other instructions on page 2**

1. Type of Well <input checked="" type="checkbox"/> Oil Well <input type="checkbox"/> Gas Well <input type="checkbox"/> Other		5. Lease Serial No. NMNM02965A
2. Name of Operator EOG RESOURCES, INC.		6. If Indian, Allottee or Tribe Name
Contact: STAN WAGNER E-Mail: stan_wagner@eogresources.com		7. If Unit or CA/Agreement, Name and/or No.
3a. Address ATTN: STAN WAGNER P.O. BOX 2267 MIDLAND, TX 79702	3b. Phone No. (include area code) Ph: 432-686-3689	8. Well Name and No. BARLOW 34 FED COM 701H
4. Location of Well (Footage, Sec., T., R., M., or Survey Description) Sec 34 T26S R33E Mer NMP 300FSL 625FWL		9. API Well No. 30-025-44154
		10. Field and Pool or Exploratory Area SANDERS TANK; UPPER WC
		11. County or Parish, State LEA COUNTY, NM

12. CHECK THE APPROPRIATE BOX(ES) TO INDICATE NATURE OF NOTICE, REPORT, OR OTHER DATA

TYPE OF SUBMISSION	TYPE OF ACTION			
<input checked="" type="checkbox"/> Notice of Intent	<input type="checkbox"/> Acidize	<input type="checkbox"/> Deepen	<input type="checkbox"/> Production (Start/Resume)	<input type="checkbox"/> Water Shut-Off
<input type="checkbox"/> Subsequent Report	<input type="checkbox"/> Alter Casing	<input type="checkbox"/> Hydraulic Fracturing	<input type="checkbox"/> Reclamation	<input type="checkbox"/> Well Integrity
<input type="checkbox"/> Final Abandonment Notice	<input type="checkbox"/> Casing Repair	<input type="checkbox"/> New Construction	<input type="checkbox"/> Recomplete	<input checked="" type="checkbox"/> Other
	<input type="checkbox"/> Change Plans	<input type="checkbox"/> Plug and Abandon	<input type="checkbox"/> Temporarily Abandon	Change to Original APD
	<input type="checkbox"/> Convert to Injection	<input type="checkbox"/> Plug Back	<input type="checkbox"/> Water Disposal	


13. Describe Proposed or Completed Operation: Clearly state all pertinent details, including estimated starting date of any proposed work and approximate duration thereof. If the proposal is to deepen directionally or recompleat horizontally, give subsurface locations and measured and true vertical depths of all pertinent markers and zones. Attach the Bond under which the work will be performed or provide the Bond No. on file with BLM/BIA. Required subsequent reports must be filed within 30 days following completion of the involved operations. If the operation results in a multiple completion or recompleat in a new interval, a Form 3160-4 must be filed once testing has been completed. Final Abandonment Notices must be filed only after all requirements, including reclamation, have been completed and the operator has determined that the site is ready for final inspection.

EOG Resources requests an amendment to our approved APD for this well to change the buried 10-inch produced water line to a buried 12-inch produced water line. The produce water line is the route on the attached sketch.

Approved WDD 5/7/2018 DOI-BLM-P020-2018-0419-EX Stips. attach

14. I hereby certify that the foregoing is true and correct. Electronic Submission #394471 verified by the BLM Well Information System For EOG RESOURCES, INC., sent to the Hobbs Committed to AFMSS for processing by DEBORAH MCKINNEY on 11/09/2017 ()	
Name (Printed/Typed) STAN WAGNER	Title REGULATORY ANALYST
Signature (Electronic Submission)	Date 11/08/2017

THIS SPACE FOR FEDERAL OR STATE OFFICE USE

Approved By 	Title AFM	Date 5-7-2018
Conditions of approval, if any, are attached. Approval of this notice does not warrant or certify that the applicant holds legal or equitable title to those rights in the subject lease which would entitle the applicant to conduct operations thereon.	Office CFO	

Title 18 U.S.C. Section 1001 and Title 43 U.S.C. Section 1212, make it a crime for any person knowingly and willfully to make to any department or agency of the United States any false, fictitious or fraudulent statements or representations as to any matter within its jurisdiction.

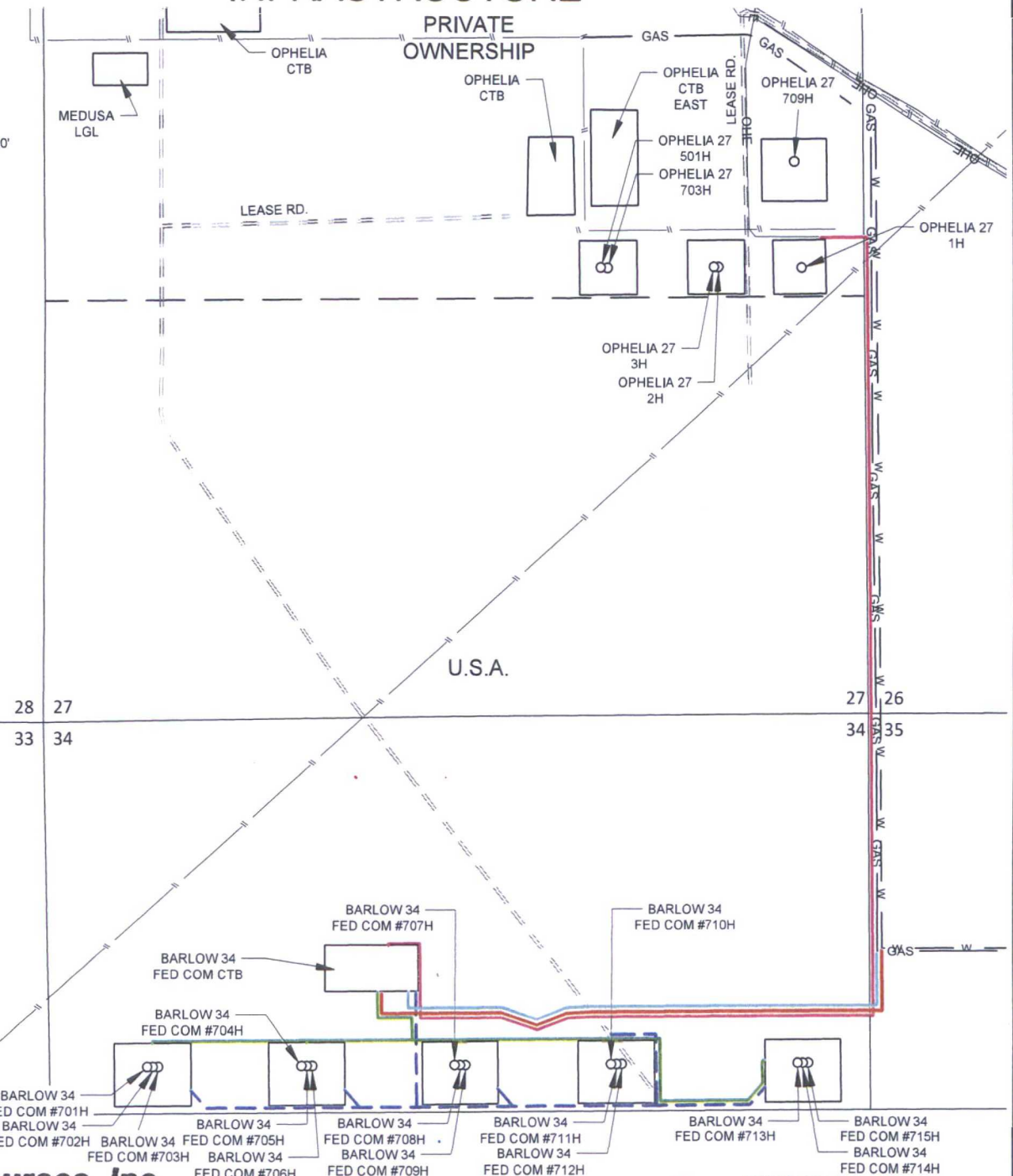

(Instructions on page 2)

** OPERATOR-SUBMITTED ** OPERATOR-SUBMITTED ** OPERATOR-SUBMITTED **



EXHIBIT 5

SECTIONS 26, 27, 34, & 35, TOWNSHIP 26 SOUTH, RANGE 33 EAST, N.M.P.M. LEA COUNTY, NEW MEXICO BARLOW 34 FED COM #701H-#715H & CTB INFRASTRUCTURE



BARLOW 34 FED COM #701H-#715H & CTB INFRASTRUCTURE	REVISION:	
	A.C.C.	03/06/17
DATE:	02/21/17	
FILE:	SK_BARLOW_34_FED_COM_INFRASTRUCTURE_REV1	
DRAWN BY:	A.C.C.	
SHEET :	1 OF 1	

PROPOSED ROAD -TOTAL FOOTAGE...	5,587 FT
FROM LEASE RD.	
TO BARLOW 34 FED COM #701H-#703H	3,793 FT
TO BARLOW 34 FED COM #704H-#706H	2,803 FT
TO BARLOW 34 FED COM #707H-#708H	1,813 FT
TO BARLOW 34 FED COM #710H-#712H	742 FT
TO BARLOW 34 FED COM #713H-#715H	1,499 FT
FROM BARLOW 34 FED COM CTB	
TO LEASE RD.	3,025 FT
PROPOSED GAS LINE -TOTAL FOOTAGE...	3,799 FT
PROPOSED WATER LINE -TOTAL FOOTAGE...	3,506 FT
PROPOSED OVERHEAD ELECTRIC -TOTAL FOOTAGE...	8,893 FT
PROPOSED FLOWLINE -TOTAL FOOTAGE...	5,113 FT
FROM BARLOW 34 FED COM CTB	
TO BARLOW 34 FED COM #701H-#703H	2,217 FT
TO BARLOW 34 FED COM #704H-#706H	1,226 FT
TO BARLOW 34 FED COM #707H-#708H	852 FT
TO BARLOW 34 FED COM #710H-#712H	1,862 FT
TO BARLOW 34 FED COM #713H-#715H	3,404 FT