

District I
1625 N. French Dr., Hobbs, NM 88240
District II
1301 W. Grand Avenue, Artesia, NM 88210
District III
1000 Rio Brazos Rd., Aztec, NM 87410
District IV
1220 S. St. Francis Dr., Santa Fe, NM 87505

State of New Mexico
Energy, Minerals & Natural Resources

Oil Conservation Division
1220 South St. Francis Dr.
Santa Fe, NM 87505

Form C-104
Revised June 10, 2003

Submit to Appropriate District Office
5 Copies

☐ AMENDED REPORT

I. REQUEST FOR ALLOWABLE AND AUTHORIZATION TO TRANSPORT

¹ Operator name and Address PATTERSON PETROLEUM LP P.O. DRAWER 1416 SNYDER, TX 79550		² OGRID Number 141928
⁴ API Number 30 - 025-37567		³ Reason for Filing Code/ Effective Date RT (1000) 05/01/06
⁵ Pool Name VACUUM; MORROW (GAS)	⁶ Pool Code 86840	
⁷ Property Code 35246	⁸ Property Name BOUGAINVILLEA 33 STATE	⁹ Well Number 1

II. ¹⁰ Surface Location

Ul or lot no.	Section	Township	Range	Lot Idn	Feet from the	North/South Line	Feet from the	East/West line	County
I	33	17S	34E		2010	SOUTH	660	EAST	LEA

¹¹ Bottom Hole Location

UL or lot no.	Section	Township	Range	Lot Idn	Feet from the	North/South line	Feet from the	East/West line	County
1	33	17S	34E		1980	SOUTH	660	EAST	LEA
¹² Lse Code S	¹³ Producing Method Code Flowing	¹⁴ Gas Connection Date 04/09/2006	¹⁵ C-129 Permit Number	¹⁶ C-129 Effective Date	¹⁷ C-129 Expiration Date				

III. Oil and Gas Transporters

¹⁸ Transporter OGRID	¹⁹ Transporter Name and Address	²⁰ POD	²¹ O/G	²² POD ULSTR Location and Description
034053	Plains Marketing, LP P.O. Box 4648 Houston, TX 77210		O	Sec. 33, T-17S, R - 34E 2010 FSL & 660 FEL Bougainvillea 33 State Battery
024650	Targa Midstream Services LP 6 Desta Dr., Ste. 3300 Midland, TX 79705		G	

IV. Produced Water



²³ POD	²⁴ POD ULSTR Location and Description


V. Well Completion Data

²⁵ Spud Date 12/07/2005	²⁶ Ready Date 04/09/2006	²⁷ TD 13,350'	²⁸ PBTD 13,060'	²⁹ Perforations 13,010-29'	³⁰ DHC, MC
³¹ Hole Size	³² Casing & Tubing Size	³³ Depth Set	³⁴ Sacks Cement		
17-1/2"	13-3/8"	435'	600		
12-1/4"	9-5/8"	4803'	2150		
8-3/4"	5-1/2"	13,325'	2200		

VI. Well Test Data

³⁵ Date New Oil	³⁶ Gas Delivery Date	³⁷ Test Date	³⁸ Test Length	³⁹ Tbg. Pressure	⁴⁰ Csg. Pressure
⁴¹ Choke Size	⁴² Oil	⁴³ Water	⁴⁴ Gas	⁴⁵ AOF	⁴⁶ Test Method

⁴⁷ I hereby certify that the rules of the Oil Conservation Division have been complied with and that the information given above is true and complete to the best of my knowledge and belief. Signature: 		OIL CONSERVATION DIVISION	
Printed name: Nolan von Roeder		Approved by: 	
Title: Engineer		Title: PETROLEUM ENGINEER	
E-mail Address:		Approval Date: MAY 03 2006	
Date: 05/01/2006	Phone: 325/573-1938		

 The sender of this message has requested a read receipt. [Click here to send a receipt.](#)

Mull, Donna, EMNRD

From: Phillips, Dorothy, EMNRD
To: Mull, Donna, EMNRD
Cc:
Subject: RE: Financial Assurance Requirement
Attachments:

Sent: Wed 5/3/2006 8:59 AM

All have blankets and do not appear on Jane's list.

From: Mull, Donna, EMNRD
Sent: Wednesday, May 03, 2006 8:35 AM
To: Phillips, Dorothy, EMNRD
Cc: Macquesten, Gail, EMNRD; Sanchez, Daniel J., EMNRD
Subject: Financial Assurance Requirement

Dorothy,

Is the Financial Assurance Requirement for these Operators OK?

Gruy Petroleum Management Co (162683)
Samson Resources Co (20165)
Marbob Energy Corp (14049)
Patterson Petroleum LP (141928)
Petrohawk Operating Co (148381)
Texland Petroleum-Hobbs LLC (113315)
Yates Petroleum Corp (25575)
Range Operating New Mexico Inc, (227588)

Please let me know. Thanks and have a nice day. Donna