

District I
1625 N. French Dr., Hobbs, NM 88240
District II
1301 W. Grand Avenue, Artesia, NM 88210
District III
1000 Rio Brazos Rd., Aztec, NM 87410
District IV
1220 S. St. Francis Dr., Santa Fe, NM 87505

State of New Mexico
Energy, Minerals & Natural Resources

Form C-104
Revised June 10, 2003

Oil Conservation Division
1220 South St. Francis Dr.
Santa Fe, NM 87505

Submit to Appropriate District Office
5 Copies

☐ AMENDED REPORT

I. REQUEST FOR ALLOWABLE AND AUTHORIZATION TO TRANSPORT

| | | | |
|---|---|-------------------------------------|---------------------------------|
| ¹ Operator Name and Address Yates Petroleum Corporation 105 South Fourth Street Artesia, NM 88210 | | ² OGRID Number 025575 | |
| ³ Reason for Filing Code/ Effective Date NW | | | |
| ⁴ API Number 30-025-37303 | ⁵ Pool Name X-4 Ranch; Atoka (Gas) | | ⁶ Pool Code 97090 |
| ⁷ Property Code 34886 | ⁸ Property Name Locklin BHL State Com | | ⁹ Well Number 1 |

II. ¹⁰ Surface Location

| | | | | | | | | | |
|--------------------|---------------|----------------|--------------|--------------|----------------------|---------------------------|-----------------------|------------------------|---------------|
| UL or lot no. N | Section 32 | Township 9S | Range 34E | Lot.Idn N | Feet from the 660 | North/South Line South | Feet from the 1800 | East/West line West | County Lea |
|--------------------|---------------|----------------|--------------|--------------|----------------------|---------------------------|-----------------------|------------------------|---------------|

¹¹ Bottom Hole Location

| | | | | | | | | | |
|-----------------------------|---|----------|---|---------|-----------------------------------|------------------|------------------------------------|----------------|-------------------------------------|
| UL or lot no. | Section | Township | Range | Lot Idn | Feet from the | North/South line | Feet from the | East/West line | County |
| ¹² Lse Code S | ¹³ Producing Method Code Flowing | | ¹⁴ Gas Connection Date 4-17-06 | | ¹⁵ C-129 Permit Number | | ¹⁶ C-129 Effective Date | | ¹⁷ C-129 Expiration Date |

III. Oil and Gas Transporters

| | | | | |
|------------------------------------|--|-------------------|-------------------|---|
| ¹⁸ Transporter OGRID | ¹⁹ Transporter Name and Address | ²⁰ POD | ²¹ O/G | ²² POD ULSTR Location and Description |
| 035246 | Shell Trading (Taylor Trucking) P.O. Box 438 Winnsboro, TX 75494 | | O | Unit N Sec. 32-T9S-R34E |
| 147831 | Agave Energy Co. 105 S. 4 th Str. Artesia, NM 88210 | | G | Unit N Sec. 32-T9S-R34E |
| | | | | |
| | | | | |
| | | | | |
| | | | | |

IV. Produced Water



| | |
|-------------------|---|
| ²³ POD | ²⁴ POD ULSTR Location and Description Unit N Sec. 32-T9S-R34E |
|-------------------|---|


V. Well Completion Data

| | | | | | |
|---|-------------------------------------|------------------------------------|------------------------------|--|----------------------------|
| ²⁵ Spud Date 7-23-05 RH 7-29-05 RT | ²⁶ Ready Date 4-16-06 | ²⁷ TD 12404' | ²⁸ PBDT 11834' | ²⁹ Perforations 11814-11832' | ³⁰ DHC, MC |
| ³¹ Hole Size | | ³² Casing & Tubing Size | ³³ Depth Set | | ³⁴ Sacks Cement |
| 17-1/2" | | 13-3/8" | 425' | | 440 sx (circ) |
| 12-1/4" | | 9-5/8" | 4100' | | 1513 sx (circ) |
| 8-3/4" | | 5-1/2" | 12404' | | 2970 sx (TOC-3600' calc) |
| | | 2-7/8" | 11750' | | |
| | | | | | |

VI. Well-Test Data

| | | | | | |
|---------------------------------------|--|------------------------------------|-------------------------------------|-------------------------------------|--------------------------------------|
| ³⁵ Date New Oil 4-16-06 | ³⁶ Gas Delivery Date 4-16-06 | ³⁷ Test Date 4-19-06 | ³⁸ Test Length 24 Hrs | ³⁹ Tbg. Pressure 550# | ⁴⁰ Csg. Pressure |
| ⁴¹ Choke Size 16/64" | ⁴² Oil 16 | ⁴³ Water 3 | ⁴⁴ Gas 605 | ⁴⁵ AOF | ⁴⁶ Test Method Flowing |

| | | | |
|--|------------------------|---|--|
| ⁴⁷ I hereby certify that the rules of the Oil Conservation Division have been complied with and that the information given above is true and complete to the best of my knowledge and belief. Signature:  | | OIL CONSERVATION DIVISION | |
| Printed name: Stormi Davis | | Approved by:  | |
| Title: Regulatory Compliance Technician | | Title: PETROLEUM ENGINEER | |
| E-mail Address: stormid@ypcnm.com | | Approval Date: MAY 05 2006 | |
| Date: 4-20-06 | Phone: 505-748-1471 | | |

 The sender of this message has requested a read receipt. [Click here to send a receipt.](#)

Mull, Donna, EMNRD

From: Phillips, Dorothy, EMNRD
To: Mull, Donna, EMNRD
Cc:
Subject: RE: Financial Assurance Requirement
Attachments:

Sent: Fri 5/5/2006 9:43 AM

All have blankets and do not appear on Jane's list.

From: Mull, Donna, EMNRD
Sent: Friday, May 05, 2006 9:01 AM
To: Phillips, Dorothy, EMNRD
Cc: Macquesten, Gail, EMNRD; Sanchez, Daniel J., EMNRD
Subject: Financial Assurance Requirement

Dorothy,

Is the Financial Assurance Requirement for these Operators OK?

Yates Petroleum Corp (25575)
Mewbourne Oil Co (14744)
Pride Energy Co (151323)
Prime Operating Co (18099)
Mack Energy Corp (25101)

Please Let me know. Thanks and have a nice day. Donna