

District I  
1625 N. French Dr., Hobbs, NM 88240  
District II  
1301 W. Grand Avenue, Artesia, NM 88210  
District III  
1000 Rio Brazos Road, Aztec, NM 87410  
District IV  
1220 S. St. Francis Dr., Santa Fe, NM 87505

State of New Mexico  
Energy Minerals and Natural Resources

Form C-101  
May 27, 2004

Oil Conservation Division  
1220 South St. Francis Dr.  
Santa Fe, NM 87505

Submit to appropriate District Office

☒ AMENDED REPORT

**APPLICATION FOR PERMIT TO DRILL, RE-ENTER, DEEPEN, PLUGBACK, OR ADD A ZONE**

<sup>1</sup> Operator Name and Address Pride Energy Company P.O. Box 701950 Tulsa, OK 74170		<sup>2</sup> OGRID Number 151323
		<sup>3</sup> API Number 30 - 025 - 37840
<sup>4</sup> Property Code 35621	<sup>5</sup> Property Name Inbe 13	<sup>6</sup> Well No. 1
<sup>9</sup> Proposed Pool 1 Wildcat Mississippian		<sup>10</sup> Proposed Pool 2

**<sup>7</sup> Surface Location**

UL or lot no.	Section	Township	Range	Lot Idn	Feet from the	North/South line	Feet from the	East/West line	County
G	13	11S	33E	G	1,980	North	1,680	East	Lea

**<sup>8</sup> Proposed Bottom Hole Location If Different From Surface**

UL or lot no.	Section	Township	Range	Lot Idn	Feet from the	North/South line	Feet from the	East/West line	County

**Additional Well Information**

<sup>11</sup> Work Type Code New Well	<sup>12</sup> Well Type Code Gas	<sup>13</sup> Cable/Rotary Rotary	<sup>14</sup> Lease Type Code Fee	<sup>15</sup> Ground Level Elevation 4,217'
<sup>16</sup> Multiple N	<sup>17</sup> Proposed Depth 11,700	<sup>18</sup> Formation Mississippi	<sup>19</sup> Contractor Unknown	<sup>20</sup> Spud Date ASAP
Depth to Groundwater less than 50' feet		Distance from nearest fresh water well greater than one half mile		Distance from nearest surface water greater than 1,000 feet
<sup>21</sup> Proposed Casing and Cement Program				
Pit: Liner: Synthetic <input checked="" type="checkbox"/> 12_mils thick Clay <input type="checkbox"/> Pit Volume: 14366_bbls Drilling Method: Fresh Water <input type="checkbox"/> Brine <input checked="" type="checkbox"/> Diesel/Oil-based <input type="checkbox"/> Gas Air <input type="checkbox"/>				
Closed-Loop System <input type="checkbox"/>				

**<sup>21</sup> Proposed Casing and Cement Program**

Hole Size	Casing Size	Casing weight/foot	Setting Depth	Sacks of Cement	Estimated TOC
17.5	13.375	48	425	450	0
12.25	8.625	24	4,150	1,500	0
8.75	5.5	15.5	11,700	2,650	3,650

<sup>22</sup> Describe the proposed program. If this application is to DEEPEN or PLUG BACK, give the data on the present productive zone and proposed new productive zone. Describe the blowout prevention program, if any. Use additional sheets if necessary.

Approximately 425' of surface casing will be set and cemented to surface. Approximately 4,150' of 8 5/8" casing will be run and cemented to surface with approximately 1,500 sacks of cement. If warranted after logs evaluated, approximately 11,700' of 5 1/2" casing will be run and cemented with approximately 2,650 sacks of cement, estimated TOC at 3,650'.

This amended report is being filed to change the location from 1,980' fel to 1,680 fel. The ground elevation changed from 4,214' to 4,217'.

**Permit Expires 1 Year From Approval  
Date Unless Drilling Underway**

<sup>23</sup> I hereby certify that the information given above is true and complete to the best of my knowledge and belief. I further certify that the drilling pit will be constructed according to NMOCD guidelines <input checked="" type="checkbox"/> , a general permit <input type="checkbox"/> , or an (attached) alternative OCD-approved plan <input type="checkbox"/> .		<b>OIL CONSERVATION DIVISION</b>	
Printed name: John W. Pride <i>John W. Pride</i>		Approved by: <i>[Signature]</i>	
Title: President of Pride Oil & Gas Co. Inc. as G. P. of Pride Energy Company		Title: <b>PETROLEUM ENGINEER</b>	
E-mail Address: johnp@pride-energy.com		Approval Date: <b>MAY 05 2006</b> Expiration Date:	
Date: 5/1/06	Phone: (918) 524-9200	Conditions of Approval Attached <input type="checkbox"/>	

**DISTRICT II**  
811 South First, Artesia, NM 88210

**Submit to Appropriate District Office**  
**State Lease - 4 Copies**  
**Fee Lease - 3 Copies**

**DISTRICT III**  
1000 Rio Brazos Rd., Aztec, NM 87410

**OIL CONSERVATION DIVISION**

**DISTRICT IV**  
2040 South Pacheco, Santa Fe, NM 87505

2040 South Pacheco  
Santa Fe, New Mexico 87504-2088

☐ AMENDED REPORT

## WELL LOCATION AND ACREAGE DEDICATION PLAT

API Number 30 - 025 - 37840		Pool Code	Pool Name Wildcat Mississippian	
Property Code 35621	Property Name INBE "13"			Well Number 1
OGRID No. 151323	Operator Name PRIDE ENERGY COMPANY			Elevation 4217'

### Surface Location

UL or lot No.	Section	Township	Range	Lot Idn	Feet from the	North/South line	Feet from the	East/West line	County
G	13	11 S	33 E		1980	NORTH	1680	EAST	LEA

## Bottom Hole Location If Different From Surface

UL or lot No.	Section	Township	Range	Lot Idn	Feet from the	North/South line	Feet from the	East/West line	County
Dedicated Acres	Joint or Infill	Consolidation Code		Order No.					
320									

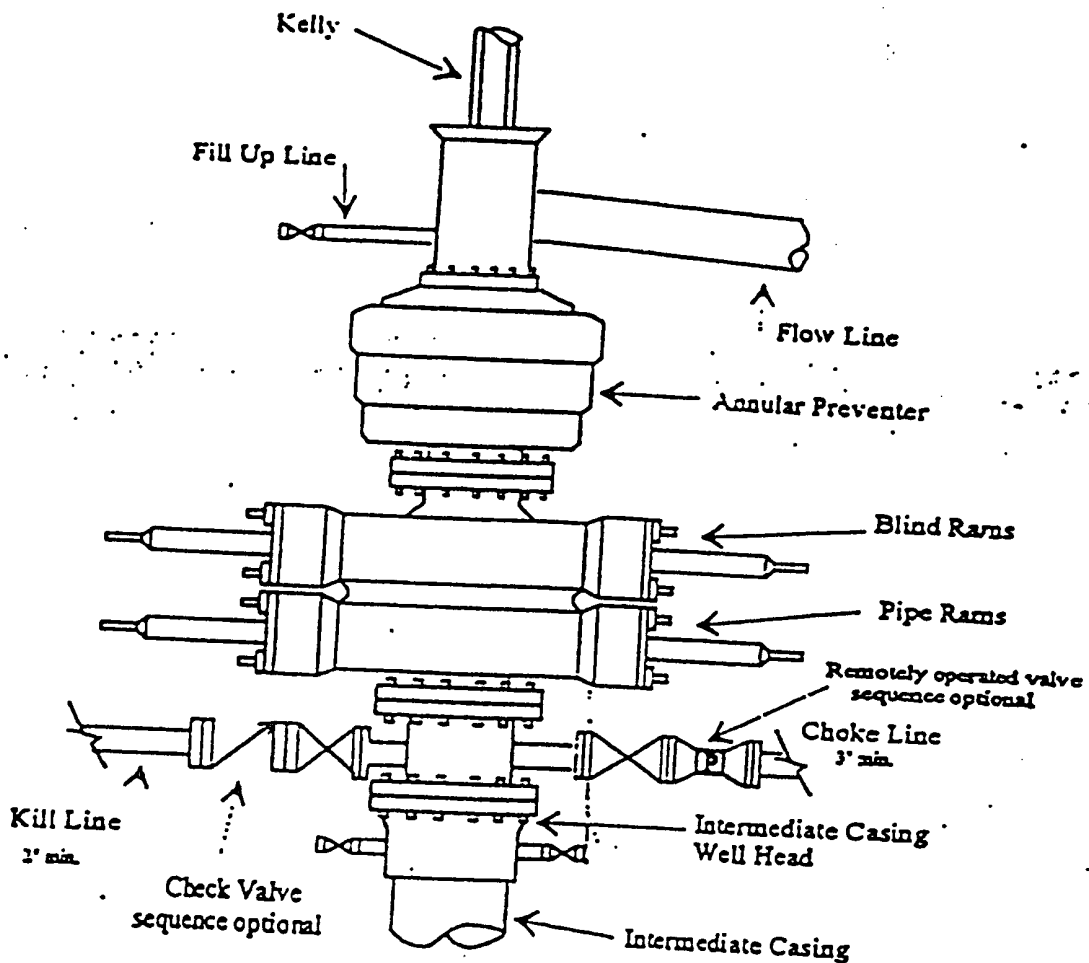
NO ALLOWABLE WILL BE ASSIGNED TO THIS COMPLETION UNTIL ALL INTERESTS HAVE BEEN CONSOLIDATED  
OR A NON-STANDARD UNIT HAS BEEN APPROVED BY THE DIVISION

	<h3 style="text-align: center;">OPERATOR CERTIFICATION</h3> <p style="text-align: center;"><i>I hereby certify the the information contained herein is true and complete to the best of my knowledge and belief.</i></p> <div style="border-bottom: 1px solid black; text-align: center; margin-bottom: 5px;"> </div> <p style="text-align: center;">Signature _____</p> <p style="text-align: center;">John W. Pride</p> <p style="text-align: center;">Printed Name Pres. of Pride</p> <p style="text-align: center;">Oil &amp; Gas Co., Inc., as Gen</p> <p style="text-align: center;">Title Partner of Pride Energy</p> <p style="text-align: center;">Company _____</p> <p style="text-align: center;">Date 5/1/06</p>
	<h3 style="text-align: center;">SURVEYOR CERTIFICATION</h3> <p style="text-align: center;"><i>I hereby certify that the well location shown on this plat was plotted from field notes of actual surveys made by me or under my supervision and that the same is true and correct to the best of my belief.</i></p> <div style="text-align: center; margin-bottom: 10px;"> </div> <p style="text-align: center;">Date Surveyed _____</p> <p style="text-align: center;">Signature &amp; Seal of Professional Surveyor _____</p> <p style="text-align: center;">Certificate No. Gary L. Jones 7977</p> <p style="text-align: center;"><b>BASIN SURVEYS</b></p>

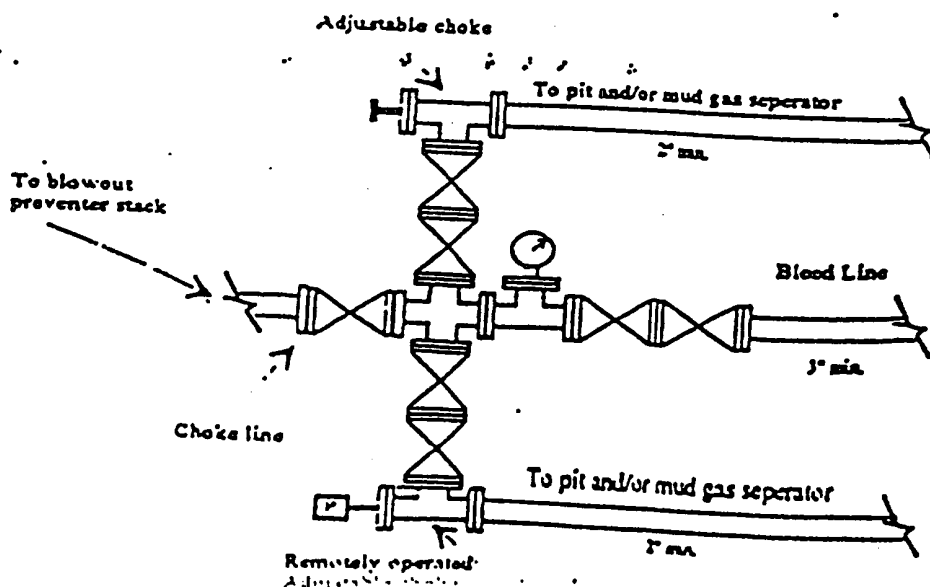



PRIDE ENERGY COMPANY  
Typical 5,000 psi Pressure System  
Schematic  
Annular with Double Ram Preventer Stack

BOP-4



Typical 5,000 psi choke manifold assembly with at least these minimum features



 The sender of this message has requested a read receipt. [Click here to send a receipt.](#)

**Mull, Donna, EMNRD**

**From:** Phillips, Dorothy, EMNRD  
**To:** Mull, Donna, EMNRD  
**Cc:**  
**Subject:** RE: Financial Assurance Requirement  
**Attachments:**

**Sent:** Fri 5/5/2006 9:43 AM

All have blankets and do not appear on Jane's list.

---

**From:** Mull, Donna, EMNRD  
**Sent:** Friday, May 05, 2006 9:01 AM  
**To:** Phillips, Dorothy, EMNRD  
**Cc:** Macquesten, Gail, EMNRD; Sanchez, Daniel J., EMNRD  
**Subject:** Financial Assurance Requirement

Dorothy,

Is the Financial Assurance Requirement for these Operators OK?

Yates Petroleum Corp (25575)  
Mewbourne Oil Co (14744)  
Pride Energy Co (151323)  
Prime Operating Co (18099)  
Mack Energy Corp (25101)

Please Let me know. Thanks and have a nice day. Donna