

Submit 3 Copies To Appropriate District
Office
District I
1625 N. French Dr., Hobbs, NM 88240
District II
1301 W. Grand Ave., Artesia, NM 88210
District III
1000 Rio Brazos Rd., Aztec, NM 87410
District IV
1220 S. St. Francis Dr., Santa Fe, NM
87505

State of New Mexico
Energy, Minerals and Natural Resources

Form C-103
May 27, 2004

OIL CONSERVATION DIVISION
1220 South St. Francis Dr.
Santa Fe, NM 87505

WELL API NO. 30-025-35727
5. Indicate Type of Lease
STATE ☐ FEE ☐
6. State Oil & Gas Lease No.
7. Lease Name or Unit Agreement Name
Bowers A Federal
8. Well Number 39
9. OGRID Number 113315
10. Pool name or Wildcat
Hobbs, Up Blinbry

SUNDRY NOTICES AND REPORTS ON WELLS
(DO NOT USE THIS FORM FOR PROPOSALS TO DRILL OR TO DEEPEN OR PLUG BACK TO A
DIFFERENT RESERVOIR. USE "APPLICATION FOR PERMIT" (FORM C-101) FOR SUCH
PROPOSALS.)
1. Type of Well: Oil Well ☐ Gas Well ☐ Other WIW ☒
2. Name of Operator
Texland Petroleum-Hobbs, LLC
3. Address of Operator
777 Main Street, Suite 3200, Fort Worth, Texas 76102
4. Well Location
Unit Letter J : 2505 feet from the South line and 1415 feet from the East line
Section 30 Township 18S Range 38E NMPM Lea County
11. Elevation (Show whether DR, RKB, RT, GR, etc.)
Pit or Below-grade Tank Application ☐ or Closure ☐
Pit type Depth to Groundwater Distance from nearest fresh water well Distance from nearest surface water
Pit Liner Thickness: mil Below-Grade Tank: Volume bbls; Construction Material

12. Check Appropriate Box to Indicate Nature of Notice, Report or Other Data

NOTICE OF INTENTION TO:
PERFORM REMEDIAL WORK ☐ PLUG AND ABANDON ☐
TEMPORARILY ABANDON ☐ CHANGE PLANS ☐
PULL OR ALTER CASING ☐ MULTIPLE COMPL ☐
OTHER: ☐
SUBSEQUENT REPORT OF:
REMEDIAL WORK ☐ ALTERING CASING ☐
COMMENCE DRILLING OPNS. ☐ P AND A ☐
CASING/CEMENT JOB ☐
OTHER: MIT Test ☒

13. Describe proposed or completed operations. (Clearly state all pertinent details, and give pertinent dates, including estimated date of starting any proposed work). SEE RULE 1103. For Multiple Completions: Attach wellbore diagram of proposed completion or recompletion.

Annual 5 yr MIT Test – See attached chart

I hereby certify that the information above is true and complete to the best of my knowledge and belief. I further certify that any pit or below-grade tank has been/will be constructed or closed according to NMOC guidelines ☐, a general permit ☐ or an (attached) alternative OCD-approved plan ☐.

SIGNATURE Vickie Smith TITLE Regulatory Analyst DATE 5/15/2019

Type or print name Vickie Smith E-mail address: vsmith@texpetro.com Telephone No. 575-397-7450

For State Use Only

APPROVED BY: Gary Holman TITLE Compliance Officer DATE 5-20-19
Conditions of Approval (if any):

State of New Mexico
Energy, Minerals and Natural Resources Department
Oil Conservation Division Hobbs District Office

BRADENHEAD TEST REPORT

Operator Name Texland Petroleum-Hobbs, LLC	API Number 30-025-35727
Property Name Bowers A Federal	Well No. #39

7. Surface Location

UL - Lot J	Section 30	Township 18S	Range 38E		Feet from 2505'	N/S Line South	Feet From 1415'	E/W Line East	County Lea
----------------------	----------------------	------------------------	---------------------	--	---------------------------	--------------------------	---------------------------	-------------------------	----------------------

Well Status

Well Status	SHUT-IN	PRODUCING WIW	DATE 4-24-19	
-------------	---------	------------------	------------------------	--

OPEN BRADENHEAD AND INTERMEDIATE TO ATMOSPHERE INDIVIDUALLY FOR 15 MINUTES EACH

OBSERVED DATA



If bradenhead flowed water, check all of the descriptions that apply:

	(A)Surf-Interm	(B)Interm(1)-Interm(2)	(C)Interm-Prod	(D)Prod Csng	(E)Tubing
Pressure	—	—	—	D	1000
<u>Flow Characteristics</u>					
Puff	Y / N	Y / N	Y / N	Y / N	
Steady Flow	Y / N	Y / N	Y / N	Y / N	
Surges	Y / N	Y / N	Y / N	Y / N	
Down to nothing	Y / N	Y / N	Y / N	Y / N	
Gas or Oil	Y / N	Y / N	Y / N	Y / N	
Water	Y / N	Y / N	Y / N	Y / N	

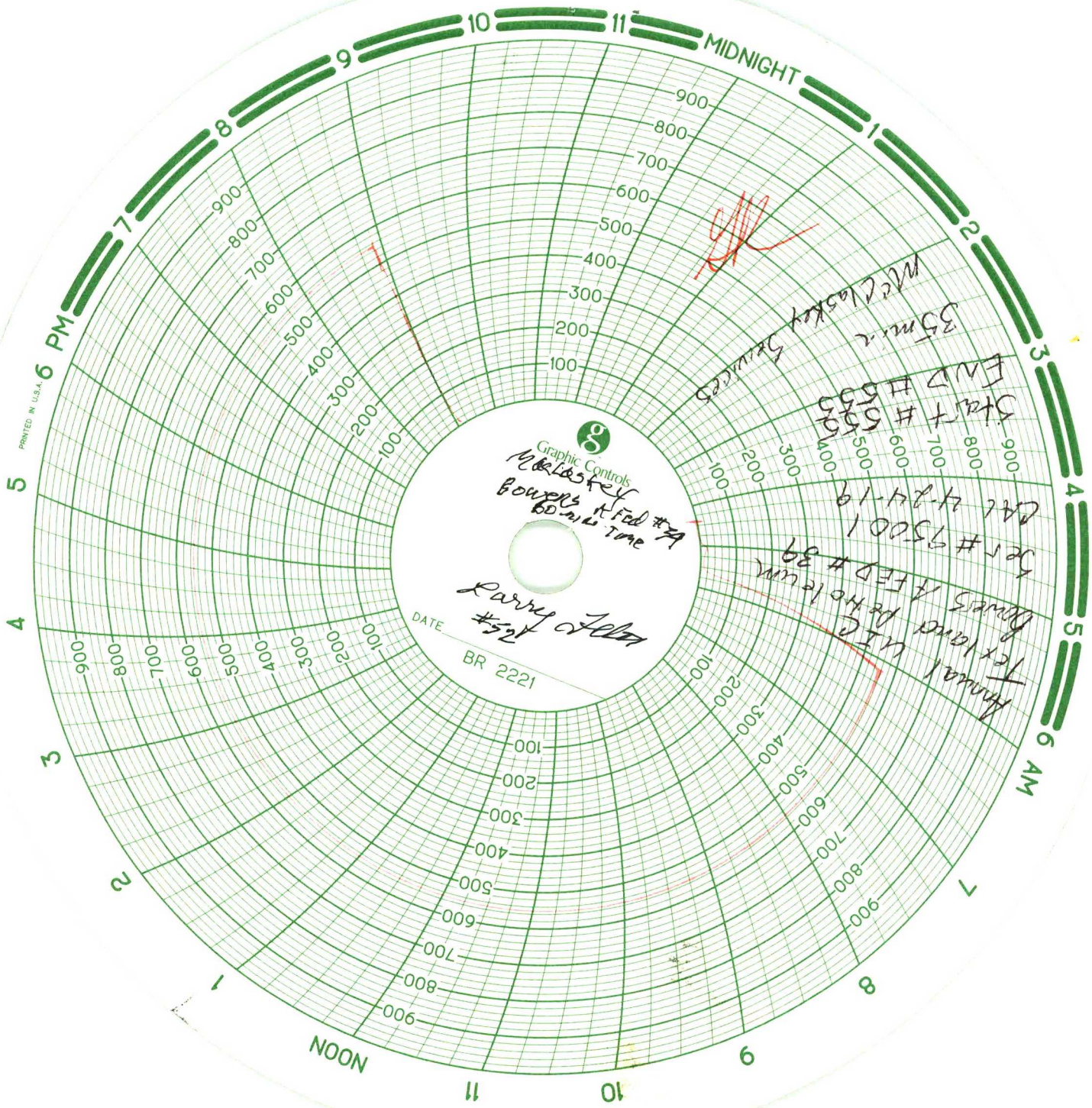
If bradenhead flowed water, check all of the descriptions that apply:

CLEAR	FRESH	SALTY	SULFUR	BLACK
-------	-------	-------	--------	-------

Remarks:

Signature: 	OIL CONSERVATION DIVISION
Printed name:	Entered into RBDMS
Title:	Re-test 
E-mail Address: vsmith@texpetro.com	
Date:	Phone: 575-433-8395
Witness:	

PRINTED IN U.S.A.



Graphic Controls
McCluskey
Bouquet # Fed # 39
60 min Time

Larry Allen
#52

DATE
BR 2221

Annual U.S. Texas & New Mexico
Bouquet # Fed # 39
Set # 95001
Date 4-24-19

Start # 555
End # 555

35 min
McCluskey Services