

UNITED STATES
DEPARTMENT OF THE INTERIOR
BUREAU OF LAND MANAGEMENT

FORM APPROVED
OMB NO. 1004-0137
Expires: January 31, 2018

SUNDRY NOTICES AND REPORTS ON WELLS
Do not use this form for proposals to drill or to re-enter an abandoned well. Use form 3160-3 (APD) for such proposals.

Case Serial No.
NMM15684

SUBMIT IN TRIPLICATE - Other Instructions on page 2

DEC 05 2019

RECEIVED

1. Type of Well <input checked="" type="checkbox"/> Oil Well <input type="checkbox"/> Gas Well <input type="checkbox"/> Other		6. If Indian, Allottee or Tribe Name
2. Name of Operator EOG RESOURCES INCORPORATED Contact: EMILY FOLLIS E-Mail: emily_follis@eogresources.com		7. If Unit or CA/Agreement, Name and/or No.
3a. Address PO BOX 2267 MIDLAND, TX 79702	3b. Phone No. (include area code) Ph: 432-636-3600	8. Well Name and No. STONEWALL 28 FED COM 314H
4. Location of Well (Footage, Sec., T., R., M., or Survey Description) Sec 28 T24S R34E NENE 200FNL 660FEL 32.195240 N Lat, 103.468506 W Lon		9. API Well No. 30-025-44875-00-X1
		10. Field and Pool or Exploratory Area WC025G09S243336I-UP WOLFCAMP
		11. County or Parish, State LEA COUNTY, NM

12. CHECK THE APPROPRIATE BOX(ES) TO INDICATE NATURE OF NOTICE, REPORT, OR OTHER DATA

TYPE OF SUBMISSION	TYPE OF ACTION			
<input checked="" type="checkbox"/> Notice of Intent	<input type="checkbox"/> Acidize	<input type="checkbox"/> Deepen	<input type="checkbox"/> Production (Start/Resume)	<input type="checkbox"/> Water Shut-Off
<input type="checkbox"/> Subsequent Report	<input type="checkbox"/> Alter Casing	<input type="checkbox"/> Hydraulic Fracturing	<input type="checkbox"/> Reclamation	<input type="checkbox"/> Well Integrity
<input type="checkbox"/> Final Abandonment Notice	<input type="checkbox"/> Casing Repair	<input type="checkbox"/> New Construction	<input type="checkbox"/> Recomplete	<input checked="" type="checkbox"/> Other Right of Way
	<input type="checkbox"/> Change Plans	<input type="checkbox"/> Plug and Abandon	<input type="checkbox"/> Temporarily Abandon	
	<input type="checkbox"/> Convert to Injection	<input type="checkbox"/> Plug Back	<input type="checkbox"/> Water Disposal	

13. Describe Proposed or Completed Operation: Clearly state all pertinent details, including estimated starting date of any proposed work and approximate duration thereof. If the proposal is to deepen directionally or recompleat horizontally, give subsurface locations and measured and true vertical depths of all pertinent markers and zones. Attach the Bond under which the work will be performed or provide the Bond No. on file with BLM/BIA. Required subsequent reports must be filed within 30 days following completion of the involved operations. If the operation results in a multiple completion or recompleat in a new interval, a Form 3160-4 must be filed once testing has been completed. Final Abandonment Notices must be filed only after all requirements, including reclamation, have been completed and the operator has determined that the site is ready for final inspection.

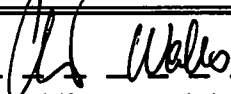
?EOG Resources, Inc. requests a sundry to add a facility on the well pad for the Stonewall 28 Fed Com 313/314. Location of the facility on the well pad is depicted in the attached image labeled ?Exhibit 2C.? EOG also requests to change the original flowline ROW approved in the APD to now carry 4 pipelines within the easement corridor. These pipelines are listed as, 1-12 inch gas sales, 1-12 inch produced water, 1-8 inch gas injection, and 1 ? 8 inch oil pipeline. All four pipelines will stay within the original approved corridor approved in the APD. Image of route is attached and labeled as ?Exhibit 5.?

SEE ATTACHED

NO NEW DISTURBANCE. SAME COA'S APPLY
MATIAS TELLS NRS

14. I hereby certify that the foregoing is true and correct. Electronic Submission #492095 verified by the BLM Well Information System For EOG RESOURCES INCORPORATED, sent to the Hobbs Committed to AFMSS for processing by PRISCILLA PEREZ on 11/15/2019 (20PP0371SE)	
Name (Printed/Typed) JAMES BARWIS	Title REP ROW AND LEASE OPERATION SR
Signature (Electronic Submission)	Date 11/12/2019

THIS SPACE FOR FEDERAL OR STATE OFFICE USE

Approved By 	Acting AFM Title	Date 11/25/19
Conditions of approval, if any, are attached. Approval of this notice does not warrant or certify that the applicant holds legal or equitable title to those rights in the subject lease which would entitle the applicant to conduct operations thereon.		Office CTO

Title 18 U.S.C. Section 1001 and Title 43 U.S.C. Section 1212, make it a crime for any person knowingly and willfully to make to any department or agency of the United States any false, fictitious or fraudulent statements or representations as to any matter within its jurisdiction.

(Instructions on page 2)

**** BLM REVISED ** BLM REVISED ** BLM REVISED ** BLM REVISED ** BLM REVISED ****


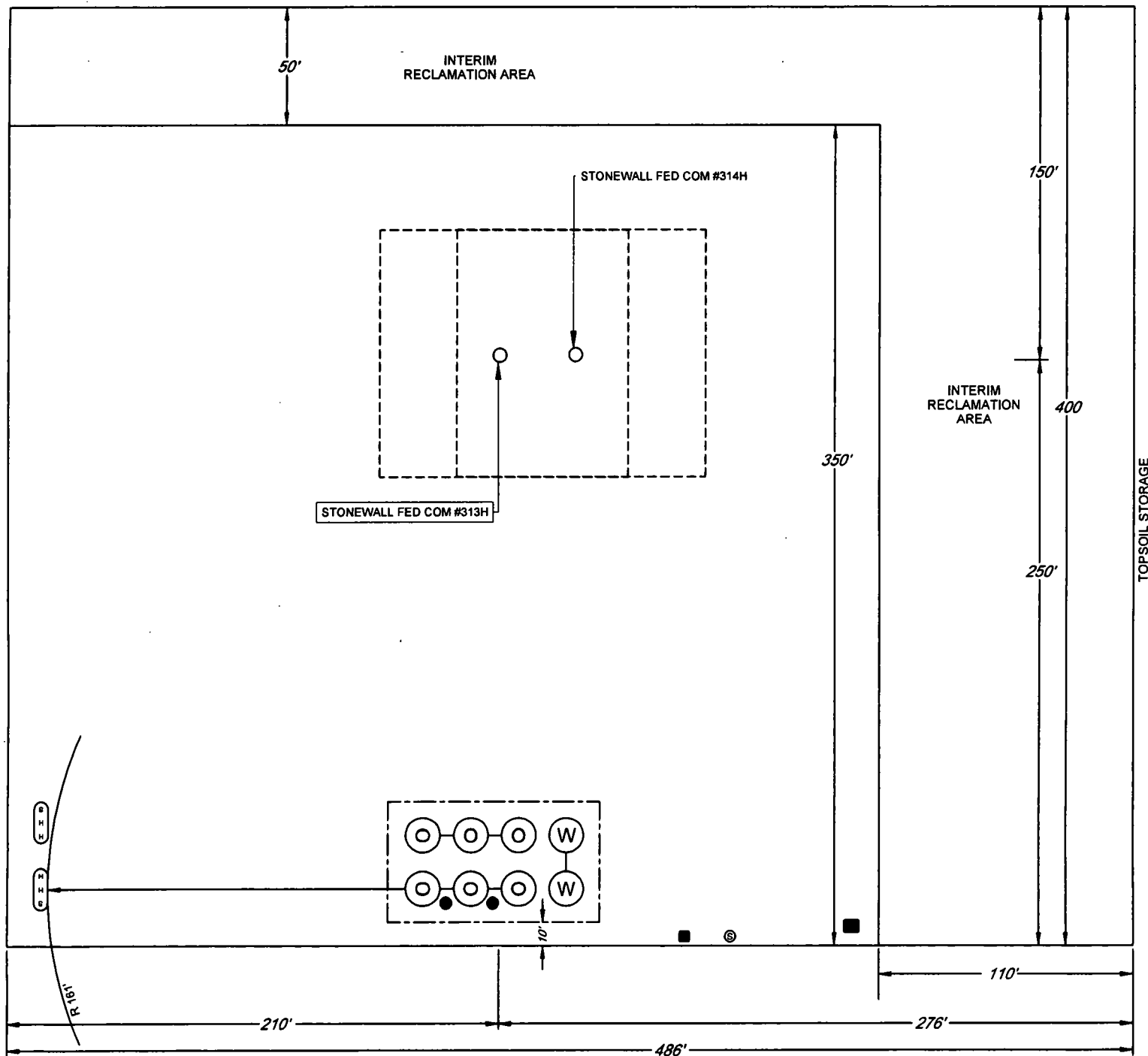


EXHIBIT 2C

RECLAMATION AND FACILITY DIAGRAM - PRODUCTION FACILITIES DIAGRAM









SECTION 28, TOWNSHIP 24-S, RANGE 34-E, N.M.P.M.
LEA COUNTY, NEW MEXICO

DETAIL VIEW
SCALE: 1" = 60'



LEASE NAME & WELL NO.: STONEWALL 28 FED COM 313H
#713H LATITUDE N 32.1952411 #713H LONGITUDE W 103.4686127

LEGEND

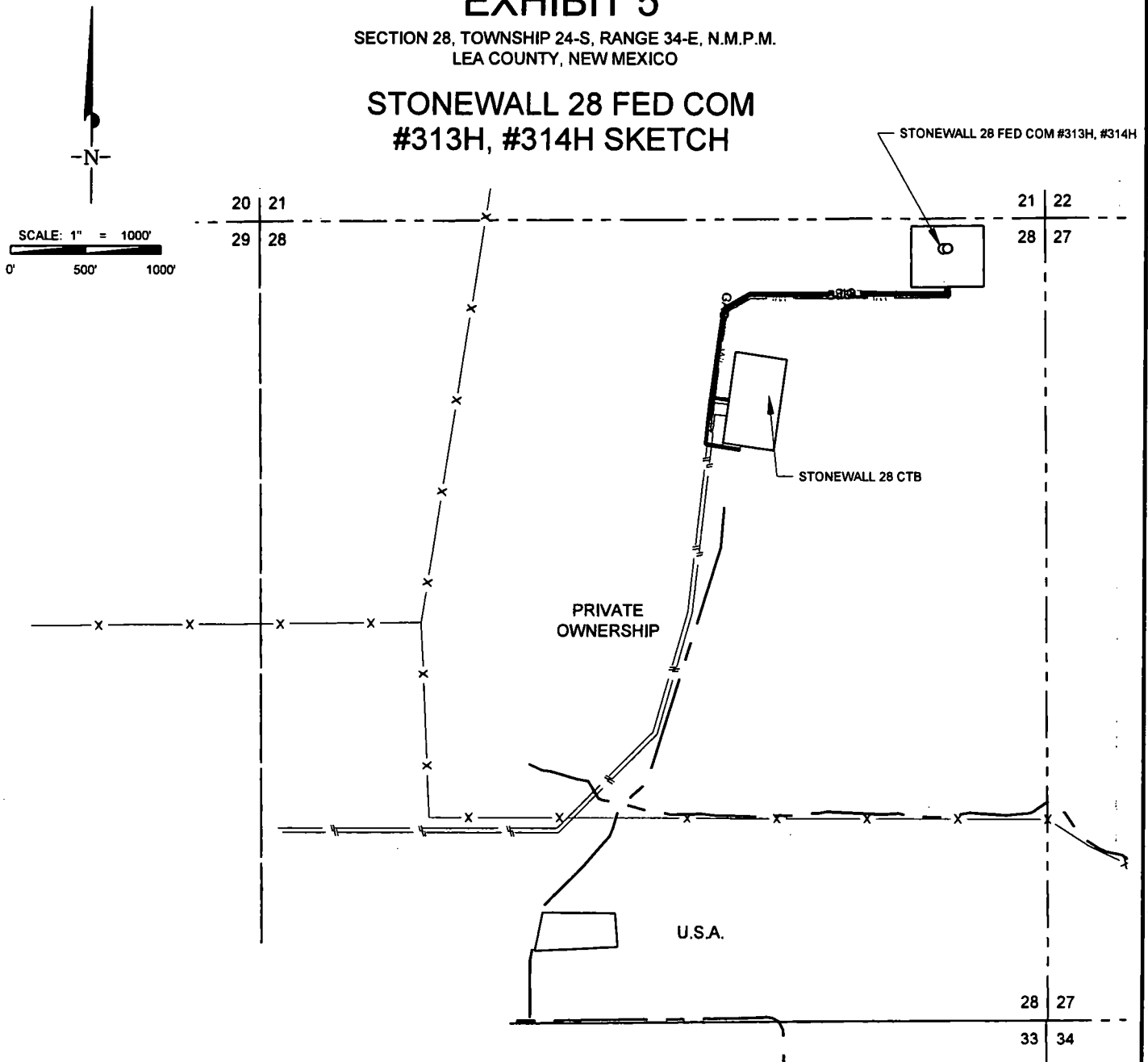
- | | | | |
|---|--------------------------|---|-----------------|
|  | 500 BBL OIL TANK |  | FLARE SEPARATOR |
|  | 500 BBL WATER TANK |  | VRU |
|  | 36 x 15 HEATER/SEPARATOR |  | 48 X 25 VRT |
| | |  | FP FLARE |
| | |  | OP FLARE |

S:\SURVEY\EOG_MIDLAND\STONEWALL_28_FED_COM\FINAL_PRODUCTS\LO_STONEWALL_28_FED_COM_313H_C102_REV1.DWG 11/11/2019 2:29:48 PM Istewart

EXHIBIT 5

SECTION 28, TOWNSHIP 24-S, RANGE 34-E, N.M.P.M.
LEA COUNTY, NEW MEXICO

STONEWALL 28 FED COM #313H, #314H SKETCH



- GAS — PROPOSED GAS
- WL — PROPOSED WATER
- OIL — PROPOSED OIL
- LIFT — PROPOSED GAS LIFT

Geog resources, Inc.

STONEWALL 28 FED COM #313H, #314H SKETCH	REVISION:	
	JTS	11/12/19
DATE: 11/6/19		
FILE: SK STONEWALL 28FC 313-314 INFRASTRUCTURE_REV1		
DRAWN BY: JTS		
SHEET: 1 OF 1		

2000
2001
2002

2003