

District I
1625 N. French Dr., Hobbs, NM 88240
Phone: (575) 393-6161 Fax: (575) 393-0720
District II
811 S. First St., Artesia, NM 88210
Phone: (575) 748-1283 Fax: (575) 748-9720
District III
1000 Rio Brazos Road, Aztec, NM 87410
Phone: (505) 334-6178 Fax: (505) 334-6170
District IV
1220 S. St. Francis Dr., Santa Fe, NM 87505
Phone: (505) 476-3460 Fax: (505) 476-3462

State of New Mexico
Energy, Minerals & Natural Resources
Department
OIL CONSERVATION DIVISION
1220 South St. Francis Dr.
Santa Fe, NM 87505

HOBBS OCD
JAN 23 2020
RECEIVED

FORM C-102
Revised August 1, 2011
Submit one copy to appropriate
District Office

☐ AMENDED REPORT

WELL LOCATION AND ACREAGE DEDICATION PLAT

¹ API Number 30-025-46159	² Pool Code 98092	³ Pool Name WC025 G09 S243336I; UPPER WOLFCAMP
⁴ Property Code 325384	⁵ Property Name DURANGO 2 STATE	⁶ Well Number 708H
⁷ GRID No. 7377	⁸ Operator Name EOG RESOURCES, INC.	⁹ Elevation 3497'

¹⁰Surface Location

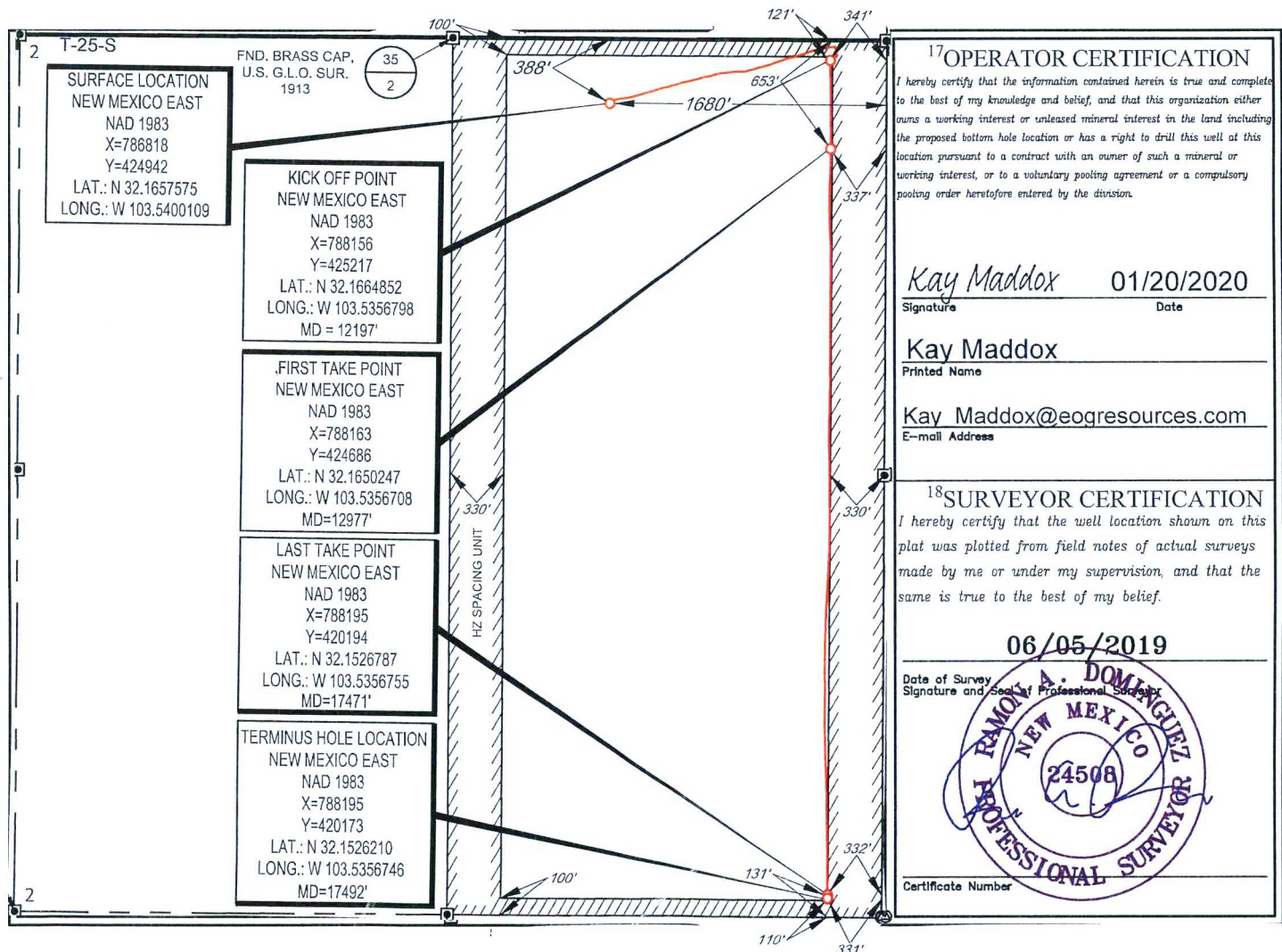
UL or lot no.	Section	Township	Range	Lot Idn	Feet from the	North/South line	Feet from the	East/West line	County
B	2	25-S	33-E	-	388'	NORTH	1680'	EAST	LEA

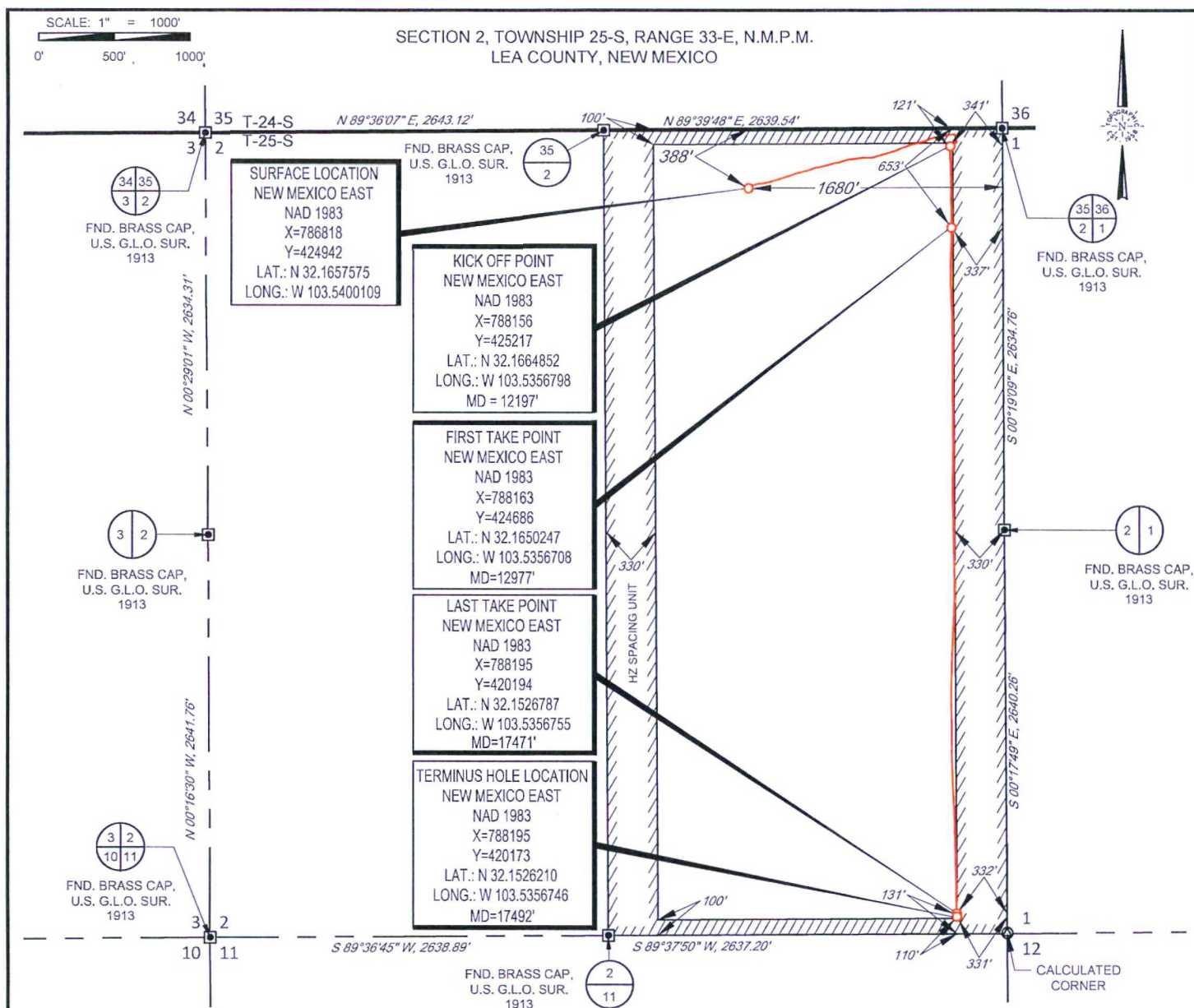
¹¹Bottom Hole Location If Different From Surface

UL or lot no.	Section	Township	Range	Lot Idn	Feet from the	North/South line	Feet from the	East/West line	County
P	2	25-S	33-E	-	110'	SOUTH	331'	EAST	LEA

¹² Dedicated Acres 319.67	¹³ Joint or Infill	¹⁴ Consolidation Code	¹⁵ Order No.
---	-------------------------------	----------------------------------	-------------------------


No allowable will be assigned to this completion until all interests have been consolidated or a non-standard unit has been approved by the division.





TOPOGRAPHIC
LOYALTY INNOVATION LEGACY

1400 EVERMAN PARKWAY, Ste. 146 • FT. WORTH, TEXAS 76140
TELEPHONE: (817) 744-7512 • FAX (817) 744-7554
2903 NORTH BIG SPRING • MIDLAND, TEXAS 79705
TELEPHONE: (432) 682-1653 OR (800) 767-1653 • FAX (432) 682-1743
WWW.TOPOGRAPHIC.COM



Ramon A. Dominguez, P.S. No. 24508
DECEMBER 26, 2019

DURANGO 2 STATE #708H AS-COMPLETED	REVISION:		NOTES: 1. ORIGINAL DOCUMENT SIZE: 8.5" X 11" 2. ALL BEARINGS, DISTANCES, AND COORDINATE VALUES CONTAINED HEREIN ARE GRID BASED UPON THE NEW MEXICO COORDINATE SYSTEM OF 1983, EAST ZONE, U.S. SURVEY FEET. 3. THIS WELL LOCATION SHOWN HEREON HAS BEEN SURVEYED ON THE GROUND UNDER MY SUPERVISION AND PREPARED ACCORDING TO THE EVIDENCE FOUND AT THE TIME OF SURVEY, AND DATA PROVIDED BY EOG RESOURCES, INC. THIS CERTIFICATION IS MADE AND LIMITED TO THOSE PERSONS OR ENTITIES SHOWN ON THE FACE OF THIS PLAT AND IS NON-TRANSFERABLE. THIS SURVEY IS CERTIFIED FOR THIS TRANSACTION ONLY.
DATE: 12/26/2019			
FILE:AD_DURANGO_2_STATE_708H			
DRAWN BY: A.V.F.			
SHEET : 1 OF 1			

Intent ☐ As Drilled ☒ XXX

API # 30-025-46159			
Operator Name: EOG RESOURCES, INC		Property Name: DURANGO 2 STATE	Well Number 708H

Kick Off Point (KOP)

UL A	Section 2	Township 25S	Range 33E	Lot	Feet 121	From N/S NORTH	Feet 341	From E/W EAST	County LEA
Latitude 32.1664852					Longitude 103.5356798			NAD 1983	

First Take Point (FTP)

UL A	Section 2	Township 25S	Range 33E	Lot	Feet 653	From N/S NORTH	Feet 337	From E/W EAST	County LEA
Latitude 32.1650247					Longitude 103.5356708			NAD 1983	

Last Take Point (LTP)

UL P	Section 2	Township 25S	Range 33E	Lot	Feet 131	From N/S SOUTH	Feet 332	From E/W EAST	County LEA
Latitude 32.1526787					Longitude 103.5356755			NAD 1983	

Is this well the defining well for the Horizontal Spacing Unit? ☐ NO

Is this well an infill well? ☐ INFILL

If infill is yes please provide API if available, Operator Name and well number for Defining well for Horizontal Spacing Unit.

API # 30-025-46157			
Operator Name: EOG RESOURCES, INC		Property Name: DURANGO 2 STATE	Well Number #706H

KZ 06/29/2018