

District I  
1625 N. French Dr., Hobbs, NM 88240  
District II  
1301 W. Grand Avenue, Artesia, NM 88210  
District III  
1000 Rio Brazos Rd., Aztec, NM 87410  
District IV  
1220 S. St. Francis Dr., Santa Fe, NM 87505

State of New Mexico  
Energy, Minerals & Natural Resources

Form C-104  
Revised June 10, 2003

Oil Conservation Division  
1220 South St. Francis Dr.  
Santa Fe, NM 87505

Submit to Appropriate District Office  
5 Copies

☐ AMENDED REPORT

I. REQUEST FOR ALLOWABLE AND AUTHORIZATION TO TRANSPORT

|   |                                       |  |
|---|---------------------------------------|--|
| <sup>1</sup> Operator name and Address<br>Trilogy Operating, Inc.<br>P.O. Box 7606<br>Midland, TX 79708 |                                       | <sup>2</sup> OGRID Number<br>21602   |
|   |                                       | <sup>3</sup> Reason for Filing Code/ Effective Date<br>RT 180 Barrels 05/2006 2006 |
| <sup>4</sup> API Number<br>30 - 025-37591   | <sup>5</sup> Pool Name<br>D-K Abo     | <sup>6</sup> Pool Code<br>15200  |
| <sup>7</sup> Property Code<br>35291   | <sup>8</sup> Property Name<br>Rene Mc | <sup>9</sup> Well Number<br>1  |

II. <sup>10</sup> Surface Location

|                    |              |                  |               |         |                       |                      |                       |                        |               |
|--------------------|--------------|------------------|---------------|---------|-----------------------|----------------------|-----------------------|------------------------|---------------|
| UL or lot no.<br>J | Section<br>7 | Township<br>20-S | Range<br>39-E | Lot.Idn | Feet from the<br>1980 | North/South<br>South | Feet from the<br>1980 | East/West line<br>East | County<br>Lea |
|--------------------|--------------|------------------|---------------|---------|-----------------------|----------------------|-----------------------|------------------------|---------------|

<sup>11</sup> Bottom Hole Location

|                             |                                     |                                   |                                   |                                    |                                     |                  |               |                |        |
|-----------------------------|-------------------------------------|-----------------------------------|-----------------------------------|------------------------------------|-------------------------------------|------------------|---------------|----------------|--------|
| UL or lot no.               | Section                             | Township                          | Range                             | Lot Idn                            | Feet from the                       | North/South line | Feet from the | East/West line | County |
| <sup>12</sup> Lse Code<br>P | <sup>13</sup> Producing Method Code | <sup>14</sup> Gas Connection Date | <sup>15</sup> C-129 Permit Number | <sup>16</sup> C-129 Effective Date | <sup>17</sup> C-129 Expiration Date |                  |               |                |        |

III. Oil and Gas Transporters

|                                 |  |                   |                   |  |
|---------------------------------|--|-------------------|-------------------|--|
| <sup>18</sup> Transporter OGRID | <sup>19</sup> Transporter Name and Address | <sup>20</sup> POD | <sup>21</sup> O/G | <sup>22</sup> POD ULSTR Location and Description |
| 34053                           | Plains Marketing, LP                       |                   | O                 | J-7-20S-38E-Lea County, NM Tank Farm             |
|                                 |  |                   |                   |  |
|                                 |  |                   |                   |  |
|                                 |  |                   |                   |  |
|                                 |  |                   |                   |  |
|                                 |  |                   |                   |  |
|                                 |  |                   |                   |  |

IV. Produced Water

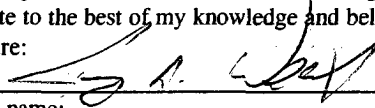

|                   |  |
|-------------------|--|
| <sup>23</sup> POD | <sup>24</sup> POD ULSTR Location and Description |
|-------------------|--|


V. Well Completion Data

|                         |                                    |                         |                            |   |                       |
|-------------------------|------------------------------------|-------------------------|----------------------------|---|-----------------------|
| <sup>25</sup> Spud Date | <sup>26</sup> Ready Date           | <sup>27</sup> TD        | <sup>28</sup> PBDT         | <sup>29</sup> Perforations<br>7716-7840 | <sup>30</sup> DHC, MC |
| <sup>31</sup> Hole Size | <sup>32</sup> Casing & Tubing Size | <sup>33</sup> Depth Set | <sup>34</sup> Sacks Cement |   |                       |
|                         |                                    |                         |                            |   |                       |
|                         |                                    |                         |                            |   |                       |
|                         |                                    |                         |                            |   |                       |
|                         |                                    |                         |                            |   |                       |

VI. Well Test Data

|                            |                                 |                         |                           |                             |                             |
|----------------------------|---------------------------------|-------------------------|---------------------------|-----------------------------|-----------------------------|
| <sup>35</sup> Date New Oil | <sup>36</sup> Gas Delivery Date | <sup>37</sup> Test Date | <sup>38</sup> Test Length | <sup>39</sup> Tbg. Pressure | <sup>40</sup> Csg. Pressure |
| <sup>41</sup> Choke Size   | <sup>42</sup> Oil               | <sup>43</sup> Water     | <sup>44</sup> Gas         | <sup>45</sup> AOF           | <sup>46</sup> Test Method   |

|  |                        |   |  |
|--|------------------------|---|--|
| <sup>47</sup> I hereby certify that the rules of the Oil Conservation Division have been complied with and that the information given above is true and complete to the best of my knowledge and belief.<br>Signature:  |                        | OIL CONSERVATION DIVISION   |  |
| Printed name:<br>Jerry A. Weant  |                        | Approved by:  |  |
| Title:<br>President  |                        | Title:<br>PETROLEUM ENGINEER  |  |
| E-mail Address:<br>Jerry@Trilogyoperating.com  |                        | Approval Date:<br>MAY 23 2006   |  |
| Date:<br>5/19/2006   | Phone:<br>432-686-2027 |   |  |

 The sender of this message has requested a read receipt. [Click here to send a receipt.](#)

**Mull, Donna, EMNRD**

**From:** Phillips, Dorothy, EMNRD  
**To:** Mull, Donna, EMNRD  
**Cc:**  
**Subject:** RE: Financial Assurance Requirement  
**Attachments:**

**Sent:** Tue 5/23/2006 11:53 AM

None appear on Jane's list and all have blankets.

---

**From:** Mull, Donna, EMNRD  
**Sent:** Tuesday, May 23, 2006 9:12 AM  
**To:** Phillips, Dorothy, EMNRD  
**Cc:** Macquesten, Gail, EMNRD; Sanchez, Daniel J., EMNRD  
**Subject:** Financial Assurance Requirement

Dorothy,

Is the Financial Assurance Requirement for these Operators OK?

Latigo Petroleum Inc (227001)  
Trilogy Operating Inc (21602)  
Yates Petroleum Corp (25575)  
Lewis B Burleson Inc (03300)  
Cimarex Energy Co of Colorado (162683)

I have check these Operators and the Inactive well list.

Please let me know. Thanks and have a nice day. Donna