

District I  
1625 N. French Dr., Hobbs, NM 88240  
District II  
1301 W. Grand Avenue, Artesia, NM 88210  
District III  
1000 Rio Brazos Rd., Aztec, NM 87410  
District IV  
1220 S. St. Francis Dr., Santa Fe, NM 87505

State of New Mexico  
Energy, Minerals & Natural Resources

Form C-104  
Revised June 10, 2003

Oil Conservation Division  
1220 South St. Francis Dr.  
Santa Fe, NM 87505

Submit to Appropriate District Office  
5 Copies

☐ AMENDED REPORT

I. REQUEST FOR ALLOWABLE AND AUTHORIZATION TO TRANSPORT

<sup>1</sup> Operator name and Address <b>David H. Arrington Oil &amp; Gas, Inc</b> <b>PO Box 2071</b> <b>Midland, TX 79702</b>		<sup>2</sup> OGRID Number <b>5898</b>
		<sup>3</sup> Reason for Filing Code/ Effective Date <b>NW</b>
<sup>4</sup> API Number <b>30 -025-36906</b>	<sup>5</sup> Pool Name <b>Midway Bone Spring</b>	<sup>6</sup> Pool Code <b>46310</b>
<sup>7</sup> Property Code <b>34344</b>	<sup>8</sup> Property Name <b>Miracle Nymph 14 State</b>	<sup>9</sup> Well Number <b>1</b>

II. <sup>10</sup> Surface Location

UL or lot no. <b>M</b>	Section <b>14</b>	Township <b>17S</b>	Range <b>36E</b>	Lot.Idn	Feet from the <del>650</del> <b>330</b>	North/South Line <b>South</b>	Feet from the <del>2310</del> <b>330</b>	East/West line <b>West</b>	County <b>Lea</b>
---------------------------	----------------------	------------------------	---------------------	---------	--	----------------------------------	---	-------------------------------	----------------------

<sup>11</sup> Bottom Hole Location

UL or lot no. <b>L</b>	Section <b>14</b>	Township <b>17S</b>	Range <b>36E</b>	Lot Idn	Feet from the <del>2310</del> <b>2224</b>	North/South line <b>South</b>	Feet from the <del>430</del> <b>541</b>	East/West line <b>West</b>	County <b>Lea</b>
<sup>12</sup> Lse Code <b>S</b>	<sup>13</sup> Producing Method Code <b>P</b>	<sup>14</sup> Gas Connection Date	<sup>15</sup> C-129 Permit Number	<sup>16</sup> C-129 Effective Date	<sup>17</sup> C-129 Expiration Date				

III. Oil and Gas Transporters

<sup>18</sup> Transporter OGRID <b>034053</b>	<sup>19</sup> Transporter Name and Address <b>Plains Marketing, LP</b> <b>214 West CR 61</b> <b>Hobbs, NM 88242</b>	<sup>20</sup> POD	<sup>21</sup> O/G <b>O</b>	<sup>22</sup> POD ULSTR Location and Description <b>Sec 14, T17S, R36E (M)</b>

IV. Produced Water



<sup>23</sup> POD	<sup>24</sup> POD ULSTR Location and Description
-------------------	--


V. Well Completion Data

<sup>25</sup> Spud Date <b>12/20/2004</b>	<sup>26</sup> Ready Date <b>03/12/2006</b>	<sup>27</sup> TD <b>TVD: 10500'</b>	<sup>28</sup> PBTD <b>MWD 11099'</b>	<sup>29</sup> Perforations <b>10089-10740'</b>	<sup>30</sup> DHC, MC
<sup>31</sup> Hole Size <b>17 1/2"</b>	<sup>32</sup> Casing & Tubing Size <b>13 3/8"</b>	<sup>33</sup> Depth Set <b>395'</b>	<sup>34</sup> Sacks Cement <b>445 SX</b>		
<b>12 1/4"</b>	<b>9 5/8"</b>	<b>5247'</b>	<b>2900 SX</b>		
<b>8 3/4"</b>	<b>7"</b>	<b>10500'</b>	<b>300 SX</b>		
<b>6 1/8"</b>	<b>4 1/2"</b>	<b>11099'</b>	<b>825 SX</b>		

VI. Well Test Data

<sup>35</sup> Date New Oil <b>03/15/2006</b>	<sup>36</sup> Gas Delivery Date	<sup>37</sup> Test Date <b>04/18/2006</b>	<sup>38</sup> Test Length <b>24 HRS</b>	<sup>39</sup> Tbg. Pressure <b>200</b>	<sup>40</sup> Csg. Pressure <b>50</b>
<sup>41</sup> Choke Size <b>NA</b>	<sup>42</sup> Oil <b>61</b>	<sup>43</sup> Water <b>100</b>	<sup>44</sup> Gas <b>NA</b>	<sup>45</sup> AOF	<sup>46</sup> Test Method <b>Pumping</b>

<sup>47</sup> I hereby certify that the rules of the Oil Conservation Division have been complied with and that the information given above is true and complete to the best of my knowledge and belief. Signature: 		OIL CONSERVATION DIVISION	
Printed name: <b>Debbie Freeman</b>		Approved by: 	
Title: <b>Agent</b>		Title: <b>PETROLEUM ENGINEER</b>	
E-mail Address: <b>debbie@arringtonoil.com</b>		Approval Date: <b>MAY 18 2006</b>	
Date: <b>04/25/2006</b>	Phone: <b>(432)682-6685</b>		

 The sender of this message has requested a read receipt. [Click here to send a receipt.](#)

**Mull, Donna, EMNRD**

**From:** Phillips, Dorothy, EMNRD  
**To:** Mull, Donna, EMNRD  
**Cc:**  
**Subject:** RE: Financial Assurance Requirement  
**Attachments:**

**Sent:** Thu 5/18/2006 12:31 PM

None of these appear on Jane's list and all have blankets.

---

**From:** Mull, Donna, EMNRD  
**Sent:** Thursday, May 18, 2006 9:00 AM  
**To:** Phillips, Dorothy, EMNRD  
**Cc:** Macquesten, Gail, EMNRD; Sanchez, Daniel J., EMNRD  
**Subject:** Financial Assurance Requirement

Dorothy,

Is the Financial Assurance Requirement for these Operators OK?

Citation Oil & Gas Corp (4537)  
COG Operating LLC ( 229137)  
David H Arrington Oil & Gas Inc (5898)  
Arch Petroleum Inc (962)  
Chesapeake Operating Inc (147179)  
Samson Resources Co (20165)  
Range Operating New Mexico Inc (227588)  
Marathon Oil Co (14021)  
Chevron USA inc (4323)  
Yates Petroleum Corp (25575)

Inactive well list has been checked on all these Operators.

Please let me know. Thanks and have a nice day. Donna