

District I
1625 N. French Dr., Hobbs, NM 88240
District II
1301 W. Grand Avenue, Artesia, NM 88210
District III
1000 Rio Brazos Rd., Aztec, NM 87410
District IV
1220 S. St. Francis Dr., Santa Fe, NM 87505

State of New Mexico
Energy, Minerals & Natural Resources

Form C-104
Revised June 10, 2003

Oil Conservation Division
1220 South St. Francis Dr.
Santa Fe, NM 87505

Submit to Appropriate District Office
5 Copies

☐ AMENDED REPORT

I. REQUEST FOR ALLOWABLE AND AUTHORIZATION TO TRANSPORT

¹ Operator Name and Address Yates Petroleum Corporation 105 South Fourth Street Artesia, NM 88210		² OGRID Number 025575
		³ Reason for Filing Code/ Effective Date DHC 5/03/06
⁴ API Number 30-025-37469	⁵ Pool Name Ranger Lake; Atoka, North (Gas)	⁶ Pool Code 97349
⁷ Property Code 33253	⁸ Property Name Willie State Unit	⁹ Well Number 4

II. ¹⁰ Surface Location

UL or lot no. C	Section 6	Township 12S	Range 35E	Lot.Idn C	Feet from the 860	North/South Line North	Feet from the 1980	East/West line West	County Lea
--------------------	--------------	-----------------	--------------	--------------	----------------------	---------------------------	-----------------------	------------------------	---------------

¹¹ Bottom Hole Location

UL or lot no.	Section	Township	Range	Lot Idn	Feet from the	North/South line	Feet from the	East/West line	County
¹² Lse Code S	¹³ Producing Method Code Flowing		¹⁴ Gas Connection Date 5-16-06		¹⁵ C-129 Permit Number		¹⁶ C-129 Effective Date		¹⁷ C-129 Expiration Date

III. Oil and Gas Transporters

¹⁸ Transporter OGRID	¹⁹ Transporter Name and Address	²⁰ POD	²¹ O/G	²² POD ULSTR Location and Description
035246	Shell Trading (Taylor Trucking) P.O. Box 438 Winnsboro, TX 75494		O	Unit C Sec. 6-T12S-R35E
147831	Agave Energy Co. 105 S. 4 th Str. Artesia, NM 88210		G	Unit C Sec. 6-T12S-R35E



IV. Produced Water

²³ POD	²⁴ POD ULSTR Location and Description Unit C Sec. 6-T12S-R35E
-------------------	---

V. Well Completion Data

²⁵ Spud Date 5-3-06 WO	²⁶ Ready Date 5-11-06	²⁷ TD 12830'	²⁸ PBTD 12784'	²⁹ Perforations 11981-12000'	³⁰ DHC, MC DHC 3700
³¹ Hole Size	³² Casing & Tubing Size	³³ Depth Set		³⁴ Sacks Cement	
	20"	40'		50 sx "C"	
17-1/2"	13-3/8"	430'		420 sx (circ)	
12-1/4"	9-5/8"	4387'		1875 sx (circ)	
8-3/4"	7"	12830'		2025 sx TOC-9520' CBL	
	2-7/8"	11773'			

VI. Well Test Data (COMBINED TEST DATA)

³⁵ Date New Oil 5-16-06	³⁶ Gas Delivery Date 5-16-06	³⁷ Test Date 5-18-06	³⁸ Test Length 24 Hrs	³⁹ Tbg. Pressure 250#	⁴⁰ Csg. Pressure
⁴¹ Choke Size 18/64"	⁴² Oil 0	⁴³ Water 24	⁴⁴ Gas 86/332	⁴⁵ AOF	⁴⁶ Test Method Flowing
⁴⁷ I hereby certify that the rules of the Oil Conservation Division have been complied with and that the information given above is true and complete to the best of my knowledge and belief. Signature: 			OIL CONSERVATION DIVISION		
Printed name: Stormi Davis			Approved by: 		
Title: Regulatory Compliance Technician			Title: PETROLEUM ENGINEER		
E-mail Address: stormid@ypcnm.com			Approval Date: MAY 26 2006		
Date: 5-18-06		Phone: 505-748-1471			

District I
1625 N. French Dr., Hobbs, NM 88240
District II
1301 W. Grand Avenue, Artesia, NM 88210
District III
1000 Rio Brazos Rd., Aztec, NM 87410
District IV
1220 S. St. Francis Dr., Santa Fe, NM 87505

State of New Mexico
Energy, Minerals & Natural Resources

Form C-104
Revised June 10, 2003

Oil Conservation Division
1220 South St. Francis Dr.
Santa Fe, NM 87505

Submit to Appropriate District Office
5 Copies

☐ AMENDED REPORT

I. REQUEST FOR ALLOWABLE AND AUTHORIZATION TO TRANSPORT

¹ Operator Name and Address Yates Petroleum Corporation 105 South Fourth Street Artesia, NM 88210		² OGRID Number 025575	
		³ Reason for Filing Code/ Effective Date DHC 05/03/06	
⁴ API Number 30-025-37469	⁵ Pool Name Four Lakes; Mississippian (Gas)		⁶ Pool Code 97053
⁷ Property Code 33253	⁸ Property Name Willie State Unit		⁹ Well Number 4

II. ¹⁰ Surface Location

UL or lot no. C	Section 6	Township 12S	Range 35E	Lot.Idn C	Feet from the 860	North/South Line North	Feet from the 1980	East/West line West	County Lea
--------------------	--------------	-----------------	--------------	--------------	----------------------	---------------------------	-----------------------	------------------------	---------------

¹¹ Bottom Hole Location

UL or lot no.	Section	Township	Range	Lot Idn	Feet from the	North/South line	Feet from the	East/West line	County
¹² Lse Code S	¹³ Producing Method Code Flowing		¹⁴ Gas Connection Date 5-16-06		¹⁵ C-129 Permit Number		¹⁶ C-129 Effective Date		¹⁷ C-129 Expiration Date

III. Oil and Gas Transporters

¹⁸ Transporter OGRID	¹⁹ Transporter Name and Address	²⁰ POD	²¹ O/G	²² POD ULSTR Location and Description
035246	Shell Trading (Taylor Trucking) P.O. Box 438 Winnsboro, TX 75494		O	Unit C Sec. 6-T12S-R35E
147831	Agave Energy Co. 105 S. 4 th Str. Artesia, NM 88210		G	Unit C Sec. 6-T12S-R35E



IV. Produced Water

²³ POD	²⁴ POD ULSTR Location and Description Unit C Sec. 6-T12S-R35E
-------------------	---

V. Well Completion Data

²⁵ Spud Date 5-3-06 WO	²⁶ Ready Date 5-11-06	²⁷ TD 12830'	²⁸ PBTB 12784'	²⁹ Perforations 12269-12366'	³⁰ DHC, MC DHC - 3700
³¹ Hole Size	³² Casing & Tubing Size	³³ Depth Set		³⁴ Sacks Cement	
	20"	40'		50 sx "C"	
17-1/2"	13-3/8"	430'		420 sx (circ)	
12-1/4"	9-5/8"	4387'		1875 sx (circ)	
8-3/4"	7"	12830'		2025 sx TOC-9520' CBL	
	2-7/8"	11773'			

VI. Well Test Data (COMBINED TEST DATA)

³⁵ Date New Oil 5-16-06	³⁶ Gas Delivery Date 5-16-06	³⁷ Test Date 5-18-06	³⁸ Test Length 24 Hrs	³⁹ Tbg. Pressure 250#	⁴⁰ Csg. Pressure
⁴¹ Choke Size 18/64"	⁴² Oil 0	⁴³ Water 24	⁴⁴ Gas 246/332	⁴⁵ AOF	⁴⁶ Test Method Flowing
⁴⁷ I hereby certify that the rules of the Oil Conservation Division have been complied with and that the information given above is true and complete to the best of my knowledge and belief. Signature: 			OIL CONSERVATION DIVISION		
Printed name: Stormi Davis			Approved by: 		
Title: Regulatory Compliance Technician			Title: PETROLEUM ENGINEER		
E-mail Address: stormid@ypcnm.com			Approval Date: MAY 26 2006		
Date: 5-18-06		Phone: 505-748-1471			

 The sender of this message has requested a read receipt. [Click here to send a receipt.](#)

Mull, Donna, EMNRD

From: Phillips, Dorothy, EMNRD
To: Mull, Donna, EMNRD
Cc:
Subject: RE: Financial Assurance Requirement
Attachments:

Sent: Tue 5/23/2006 11:53 AM

None appear on Jane's list and all have blankets.

From: Mull, Donna, EMNRD
Sent: Tuesday, May 23, 2006 9:12 AM
To: Phillips, Dorothy, EMNRD
Cc: Macquesten, Gail, EMNRD; Sanchez, Daniel J., EMNRD
Subject: Financial Assurance Requirement

Dorothy,

Is the Financial Assurance Requirement for these Operators OK?

Latigo Petroleum Inc (227001)
Trilogy Operating Inc (21602)
Yates Petroleum Corp (25575)
Lewis B Burleson Inc (03300)
Cimarex Energy Co of Colorado (162683)

I have check these Operators and the Inactive well list.

Please let me know. Thanks and have a nice day. Donna