

District I  
1625 N. French Dr., Hobbs, NM 88240  
District II  
1301 W. Grand Avenue, Artesia, NM 88210  
District III  
1000 Rio Brazos Rd., Aztec, NM 87410  
District IV  
1220 S. St. Francis Dr., Santa Fe, NM 87505

State of New Mexico  
Energy, Minerals & Natural Resources

Form C-104  
Revised June 10, 2003

Oil Conservation Division  
1220 South St. Francis Dr.  
Santa Fe, NM 87505

Submit to Appropriate District Office  
5 Copies

☐ AMENDED REPORT

I. REQUEST FOR ALLOWABLE AND AUTHORIZATION TO TRANSPORT

<sup>1</sup> Operator name and Address Range Operating New Mexico, Inc. 777 Main St., Ste. 800 Fort Worth, TX 76101		<sup>2</sup> OGRID Number 227588
		<sup>3</sup> Reason for Filing Code/ Effective Date NW/3-16-06
<sup>4</sup> API Number 30 - 025-37675	<sup>5</sup> Pool Name Penrose-Skelly Grayburg	<sup>6</sup> Pool Code 50350
<sup>7</sup> Property Code 301545	<sup>8</sup> Property Name Elliott B Federal	<sup>9</sup> Well Number 16

II. <sup>10</sup> Surface Location

UL or lot no. H	Section 7	Township 22S	Range 37E	Lot.Idn	Feet from the 1650	North/South Line North	Feet from the 330	East/West line East	County Lea
--------------------	--------------	-----------------	--------------	---------	-----------------------	---------------------------	----------------------	------------------------	---------------

<sup>11</sup> Bottom Hole Location

UL or lot no.	Section	Township	Range	Lot Idn	Feet from the	North/South line	Feet from the	East/West line	County
<sup>12</sup> Lse Code F	<sup>13</sup> Producing Method Code P	<sup>14</sup> Gas Connection Date 3-16-06	<sup>15</sup> C-129 Permit Number	<sup>16</sup> C-129 Effective Date	<sup>17</sup> C-129 Expiration Date				

III. Oil and Gas Transporters

<sup>18</sup> Transporter OGRID	<sup>19</sup> Transporter Name and Address	<sup>20</sup> POD	<sup>21</sup> O/G	<sup>22</sup> POD ULSTR Location and Description
174238	Teppco Crude Oil, L.P. 210 Park Ave., Ste. 1600, OKC, OK 73102	2082710	O	J-6-22S-37E Elliott B Tank Battery
2802730	Sid Richardson Gasoline Co. 201 Main St., Ft. Worth, TX 76102	2802730	G	J-6-22S-37E Elliott B Tank Battery

IV. Produced Water



<sup>23</sup> POD 2802750	<sup>24</sup> POD ULSTR Location and Description J-6-22S-37E Elliott B Tank Battery
------------------------------	--

V. Well Completion Data

<sup>25</sup> Spud Date 2-15-2006	<sup>26</sup> Ready Date 3-16-2006	<sup>27</sup> TD 4504	<sup>28</sup> PBTD 3942	<sup>29</sup> Perforations 3720 - 3809	<sup>30</sup> DHC, MC DHC- 3688
<sup>31</sup> Hole Size 12.25	<sup>32</sup> Casing & Tubing Size 8 5/8	<sup>33</sup> Depth Set 1090	<sup>34</sup> Sacks Cement 200 sx POZ/C		
			180 sx C		
7 7/8	5.5	4497	760 sx POZ/C		

VI. Well Test Data

<sup>35</sup> Date New Oil 3-16-2006	<sup>36</sup> Gas Delivery Date 3-16-2006	<sup>37</sup> Test Date 3-18-2006	<sup>38</sup> Test Length 24	<sup>39</sup> Tbg. Pressure 300	<sup>40</sup> Csg. Pressure 70
<sup>41</sup> Choke Size 28/64	<sup>42</sup> Oil .9	<sup>43</sup> Water 591	<sup>44</sup> Gas 5	<sup>45</sup> AOF	<sup>46</sup> Test Method Pumping

<sup>47</sup> I hereby certify that the rules of the Oil Conservation Division have been complied with and that the information given above is true and complete to the best of my knowledge and belief. Signature: 		OIL CONSERVATION DIVISION	
Printed name: Paula Hale		Approved by: 	
Title: Sr. Reg. Sp.		Title: PETROLEUM ENGINEER	
E-mail Address: phale@rangeresources.com		Approval Date:	
Date: 3-27-06	Phone: 817-810-1916		

MAY 26 2006

District I  
1625 N. French Dr., Hobbs, NM 88240  
District II  
1301 W. Grand Avenue, Artesia, NM 88210  
District III  
1000 Rio Brazos Rd., Aztec, NM 87410  
District IV  
1220 S. St. Francis Dr., Santa Fe, NM 87505

State of New Mexico  
Energy, Minerals & Natural Resources

Form C-104  
Revised June 10, 2003

Oil Conservation Division  
1220 South St. Francis Dr.  
Santa Fe, NM 87505

Submit to Appropriate District Office  
5 Copies

☐ AMENDED REPORT

I. REQUEST FOR ALLOWABLE AND AUTHORIZATION TO TRANSPORT

<sup>1</sup> Operator name and Address Range Operating New Mexico, Inc. 777 Main St., Ste. 800 Fort Worth, TX 76102		<sup>2</sup> OGRID Number 227588
<sup>3</sup> Reason for Filing Code/ Effective Date NW/3-16-2006		
<sup>4</sup> API Number 30 - 025-37675	<sup>5</sup> Pool Name Eunice; San Andres, Southwest	<sup>6</sup> Pool Code 24180
<sup>7</sup> Property Code 301545	<sup>8</sup> Property Name Elliott B Federal	<sup>9</sup> Well Number 16

II. <sup>10</sup> Surface Location

UL or lot no. H	Section 7	Township 22S	Range 37E	Lot.Idn	Feet from the 1650	North/South Line North	Feet from the 330	East/West line East	County Lea
--------------------	--------------	-----------------	--------------	---------	-----------------------	---------------------------	----------------------	------------------------	---------------

<sup>11</sup> Bottom Hole Location

UL or lot no.	Section	Township	Range	Lot Idn	Feet from the	North/South line	Feet from the	East/West line	County
<sup>12</sup> Lse Code F	<sup>13</sup> Producing Method Code P	<sup>14</sup> Gas Connection Date 3-16-06	<sup>15</sup> C-129 Permit Number	<sup>16</sup> C-129 Effective Date	<sup>17</sup> C-129 Expiration Date				

III. Oil and Gas Transporters

<sup>18</sup> Transporter OGRID	<sup>19</sup> Transporter Name and Address	<sup>20</sup> POD	<sup>21</sup> O/G	<sup>22</sup> POD ULSTR Location and Description
174238	Teppco Crude Oil, L.P. 210 Park Ave., Ste. 1600, OKC, OK 73102	2802710	O	J-6-22S-37E Elliott B Tank Battery
2802730	Sid Richardson Gasoline Co. 201 Main St., Ft. Worth, TX 76102	2802730	G	J-6-22S-37E Elliott B Tank Battery

IV. Produced Water

<sup>23</sup> POD 2802750	<sup>24</sup> POD ULSTR Location and Description J-6-22S-37E Elliott B Tank Battery
------------------------------	--

V. Well Completion Data

<sup>25</sup> Spud Date 2-15-2006	<sup>26</sup> Ready Date 3-16-2006	<sup>27</sup> TD 4504	<sup>28</sup> PBSD 3942	<sup>29</sup> Perforations 3886-3890	<sup>30</sup> DHC, MC DHC-3688
<sup>31</sup> Hole Size	<sup>32</sup> Casing & Tubing Size	<sup>33</sup> Depth Set	<sup>34</sup> Sacks Cement		
12.25	8 5/8	1090	200 sx POZ/C		
			180 sx C		
7 7/8	5 1/2	4497	760 sx POZ/C		

VI. Well Test Data

<sup>35</sup> Date New Oil 3-16-2006	<sup>36</sup> Gas Delivery Date 2-16-2006	<sup>37</sup> Test Date 3-18-2006	<sup>38</sup> Test Length 24	<sup>39</sup> Tbg. Pressure 300	<sup>40</sup> Csg. Pressure 70
<sup>41</sup> Choke Size 28/64	<sup>42</sup> Oil .1	<sup>43</sup> Water 66	<sup>44</sup> Gas 5	<sup>45</sup> AOF	<sup>46</sup> Test Method Pumping

<sup>47</sup> I hereby certify that the rules of the Oil Conservation Division have been complied with and that the information given above is true and complete to the best of my knowledge and belief.

Signature

Printed name:  
Paula Hale

Title:  
Sr. Reg. Sp.

E-mail Address:  
phale@rangeresources.com

Date:

3-27-06

Phone:

817-810-1916

OIL CONSERVATION DIVISION


Approved by:

Title:

Approval Date:

MAY 26 2006

PETROLEUM ENGINEER

 The sender of this message has requested a read receipt. [Click here to send a receipt.](#)

**Mull, Donna, EMNRD**

**From:** Phillips, Dorothy, EMNRD  
**To:** Mull, Donna, EMNRD  
**Cc:**  
**Subject:** RE: Financial Assurance Requirement  
**Attachments:**

**Sent:** Thu 5/25/2006 8:39 AM

Apache has to submit 3 one well bonds

All the rest have blanket bonds and do not appear on Jane's list.

---

**From:** Mull, Donna, EMNRD  
**Sent:** Thursday, May 25, 2006 8:23 AM  
**To:** Phillips, Dorothy, EMNRD  
**Cc:** Macquesten, Gail, EMNRD; Sanchez, Daniel J., EMNRD  
**Subject:** Financial Assurance Requirement

Dorothy,

Is the Financial Assurance Requirements for these Operators OK?

Cimarex Energy Co Of Colorado (162683)  
Marbob Energy Corp (14049)  
Apache Corp (873)  
Texland Petroleum-Hobbs LLC (113315)  
Pride Energy Co (151323)  
Platinum Exploration Inc (227103)  
Chaparral Energy LLC (4115)  
Range Operating New Mexico Inc (227588)

I have checked the inactive list for each Operator.

Please let me know. Thanks and have a nice day. Donna