

DISTRICT I  
P.O. Box 1980, Hobbs, NM 88241-1980  
DISTRICT II  
P.O. Box Drawer DD, Artesia, NM 88211-0719  
DISTRICT III  
1000 Rio Brazos Rd., Aztec, NM 87410  
DISTRICT IV  
P.O. Box 2088, Santa Fe, NM 87504-2088

State of New Mexico  
Energy, Minerals and Natural Resources Department

OIL CONSERVATION DIVISION

P.O. Box 2088  
Santa Fe, New Mexico 87504-2088

Form C-104  
Revised February 10, 1999  
Instructions on back  
Submit to Appropriate District Office  
5 Copie  
☐ AMENDED REPORT

I. REQUEST FOR ALLOWABLE AND AUTHORIZATION TO TRANSPORT

<sup>1</sup> Operator Name and Address CHEVRON USA INC 15 SMITH RD, MIDLAND, TX 79705		<sup>2</sup> OGRID Number 4323
		<sup>3</sup> Reason for Filing Code RC
<sup>4</sup> API Number 30-025-24968	<sup>5</sup> Pool Name TUBB OIL AND GAS	<sup>6</sup> Pool Code 60240
<sup>7</sup> Property Code 2682	<sup>8</sup> Property Name H.T. MATTERN NCT-B	<sup>9</sup> Well No. 19

II. <sup>10</sup> Surface Location

Ul or lot no. E	Section 31	Township 21-S	Range 37-E	Lot.Idn	Feet From The 1830'	North/South Line NORTH	Feet From The 660'	East/West Line WEST	County LEA
--------------------	---------------	------------------	---------------	---------	------------------------	---------------------------	-----------------------	------------------------	---------------

<sup>11</sup> Bottom Hole Location

Ul or lot no.	Section	Township	Range	Lot.Idn	Feet From The	North/South Line	Feet From The	East/West Line	County
<sup>12</sup> Lse Code P	<sup>13</sup> Producing Method Code P	<sup>14</sup> Gas Connection Date	<sup>15</sup> C-129 Permit Number	<sup>16</sup> C-129 Effective Date	<sup>17</sup> C-129 Expiration Date				

III. Oil and Gas Transporters

<sup>18</sup> Transporter OGRID	<sup>19</sup> Transporter Name and Address	<sup>20</sup> POD	<sup>21</sup> O/G	<sup>22</sup> POD ULSTR Location and Description
5108	SENTINEL	710410	O	E-31-21S-37E LEA COUNTY, NM
024650	DYNEGY	710430	G	E-31-21S-37E LEA COUNTY, NM METER #161-000129

IV. Produced Water



<sup>23</sup> POD	<sup>24</sup> POD ULSTR Location and Description E-31-21S-37E, LEA COUNTY, NM
-------------------	----------------------------------------------------------------------------------

V. Well Completion Data


<sup>25</sup> Spud Date 4/7/2006	<sup>26</sup> Ready Date 4/13/2006	<sup>27</sup> Total Depth 6800'	<sup>28</sup> PBTD 6460'	<sup>29</sup> Perforations 6150-6429'
<sup>30</sup> HOLE SIZE	<sup>31</sup> CASING & TUBING SIZE	<sup>32</sup> DEPTH SET	<sup>33</sup> SACKS CEMENT	
NO CHANGE				

VI. Well Test Data

<sup>34</sup> Date New Oil 5/6/2006	<sup>35</sup> Gas Delivery Date 5-04-06	<sup>36</sup> Date of Test 5-06-06	<sup>37</sup> Length of Test 24 HRS	<sup>38</sup> Tubing Pressure	<sup>39</sup> Casing Pressure
<sup>40</sup> Choke Size	<sup>41</sup> Oil - Bbls. 111	<sup>42</sup> Water - Bbls. 80	<sup>43</sup> Gas - MCF 92	<sup>44</sup> AOF	<sup>45</sup> Test Method P

<sup>46</sup> I hereby certify that the rules and regulations of the Oil Conservation Division have been complied with and that the information given above is true and complete to the best of my knowledge and belief. Signature  Printed Name Denise Pinkerton Title Regulatory Specialist Date 5/23/2006 Telephone 432-687-7375	<b>OIL CONSERVATION DIVISION</b> Approved By:  Title: _____ Approval Date: <b>PETROLEUM ENGINEER</b> <b>MAY 31 2006</b>
---------------------------------------------------------------------------------------------------------------------------------------------------------------------------------------------------------------------------------------------------------------------------------------------------------------------------------------------------------------------------------------------------------------------------------------	-------------------------------------------------------------------------------------------------------------------------------------------------------------------------------------------------------------------------

<sup>47</sup> If this is a change of operator fill in the OGRID number and name of the previous operator			
Previous Operator Signature	Printed Name	Title	Date

 The sender of this message has requested a read receipt. [Click here to send a receipt.](#)

**Mull, Donna, EMNRD**

**From:** Phillips, Dorothy, EMNRD  
**To:** Mull, Donna, EMNRD  
**Cc:**  
**Subject:** RE: Financial Assurance Requirement  
**Attachments:**

**Sent:** Wed 5/31/2006 10:25 AM

Plantation OGRID is 237788. All have blankets and do not appear on Jane's list.

---

**From:** Mull, Donna, EMNRD  
**Sent:** Wednesday, May 31, 2006 9:04 AM  
**To:** Phillips, Dorothy, EMNRD  
**Cc:** Macquesten, Gail, EMNRD; Sanchez, Daniel J., EMNRD  
**Subject:** Financial Assurance Requirement

Dorothy,

Is the Financial Assurance Requirement for these Operators OK?

Chevron USA Inc (4323)  
John H Hendrix Corp (12024)  
Paterson Petroleum LP (141928)  
Melrose Operating Co (184860)  
Nearburg Producing Co (15742)  
Texland Petroleum-Hobbs LLC (113315)  
Platation Operating LLC (227788)  
Burgundy Oil & Gas of New Mexico Inc (3044)

I have checked each Operator's Inactive well list.

Please let me know. Thanks and have a nice day. Donna