

District I
1625 N. French Dr., Hobbs, NM 88240
District II
1301 W. Grand Avenue, Artesia, NM 88210
District III
1000 Rio Brazos Rd., Aztec, NM 87410
District IV
1220 S. St. Francis Dr., Santa Fe, NM 87505

State of New Mexico
Energy, Minerals & Natural Resources

Form C-104
Revised June 10, 2003

Oil Conservation Division
1220 South St. Francis Dr.
Santa Fe, NM 87505

Submit to Appropriate District Office
5 Copies

☐ AMENDED REPORT

I. REQUEST FOR ALLOWABLE AND AUTHORIZATION TO TRANSPORT

¹ Operator Name and Address Yates Petroleum Corporation 105 South Fourth Street Artesia, NM 88210		THIS WELL HAS BEEN PLACED IN THE POOL DESIGNATED BELOW. IF YOU DO NOT CONCUR NOTIFY THIS OFFICE		² OGRID Number 025575	
⁴ API Number 30-025-37402		⁵ Pool Name Wildcat Ranger Lake; Upper Penn		³ Reason for Filing Code/ Effective Date RC	
⁷ Property Code 34974		⁸ Property Name Ike State Unit		⁶ Pool Code 50730 97527	
				⁹ Well Number 1	

II. ¹⁰ Surface Location

UL or lot no. E	Section 30	Township 12S	Range 35E	Lot.Idn E	Feet from the 1750	North/South Line North	Feet from the 900	East/West line West	County Lea
--------------------	---------------	-----------------	--------------	--------------	-----------------------	---------------------------	----------------------	------------------------	---------------

¹¹ Bottom Hole Location

UL or lot no.	Section	Township	Range	Lot Idn	Feet from the	North/South line	Feet from the	East/West line	County
---------------	---------	----------	-------	---------	---------------	------------------	---------------	----------------	--------

¹² Lse Code S	¹³ Producing Method Code Flowing	¹⁴ Gas Connection Date 4-11-06	¹⁵ C-129 Permit Number	¹⁶ C-129 Effective Date	¹⁷ C-129 Expiration Date
-----------------------------	---	---	-----------------------------------	------------------------------------	-------------------------------------

III. Oil and Gas Transporters

¹⁸ Transporter OGRID	¹⁹ Transporter Name and Address	²⁰ POD	²¹ O/G	²² POD ULSTR Location and Description
035246	Shell Trading (Taylor Trucking) P.O. Box 438 Winnsboro, TX 75494		O	Unit E Sec. 30-T12S-R35E
147831	Agave Energy Co. 105 S. 4 th Str. Artesia, NM 88210		G	Unit E Sec. 30-T12S-R35E

IV. Produced Water

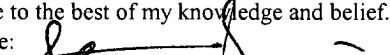
²³ POD	²⁴ POD ULSTR Location and Description Unit E Sec. 30-T12S-R35E
-------------------	--

V. Well Completion Data

²⁵ Spud Date 3-30-06 RC	²⁶ Ready Date 4-10-06	²⁷ TD 12886'	²⁸ PBTD 11980'	²⁹ Perforations 11310-11322'	³⁰ DHC, MC
³¹ Hole Size	³² Casing & Tubing Size	³³ Depth Set	³⁴ Sacks Cement		
17-1/2"	13-3/8"	427'	440 sx (circ)		
12-1/4"	9-5/8"	4366'	2150 sx (circ)		
8-3/4"	7"	12886'	2120 sx (TOC-3000' calc)		
	2-7/8"	11273'			

VI. Well Test Data

³⁵ Date New Oil 4-11-06	³⁶ Gas Delivery Date 4-11-06	³⁷ Test Date 4-10-06	³⁸ Test Length 24 Hrs	³⁹ Tbg. Pressure 100#	⁴⁰ Csg. Pressure
⁴¹ Choke Size 3/8"	⁴² Oil 60	⁴³ Water 0	⁴⁴ Gas 384	⁴⁵ AOF	⁴⁶ Test Method Flowing

⁴⁷ I hereby certify that the rules of the Oil Conservation Division have been complied with and that the information given above is true and complete to the best of my knowledge and belief.
Signature: 

Printed name:
Stormi Davis


Title:
Regulatory Compliance Technician

E-mail Address:
stormid@ypcnm.com

Date: 4-17-06

Phone:
505-748-1471


OIL CONSERVATION DIVISION

Approved by: 

Title:

Approval Date: **PETROLEUM ENGINEER**

JUN 12 2006

 The sender of this message has requested a read receipt. [Click here to send a receipt.](#)

Mull, Donna, EMNRD

From: Phillips, Dorothy, EMNRD
To: Mull, Donna, EMNRD
Cc:
Subject: RE: Financial Assurance Requirement
Attachments:

Sent: Mon 6/12/2006 9:39 AM

None appear on Jane's list and all have blankets.

From: Mull, Donna, EMNRD
Sent: Monday, June 12, 2006 9:28 AM
To: Phillips, Dorothy, EMNRD
Cc: Macquesten, Gail, EMNRD; Sanchez, Daniel J., EMNRD
Subject: Financial Assurance Requirement

Dorothy,

Is the Financial Assurance Requirements for these Operators OK?

Yates Petroleum Corp (25575)
Occidental Permian Limited Partnership (157984)
John H Hendrix Corp (12024)
COG Operating LLC (229137)
Devon Energy Production Co LP (6137)
ConocoPhillips Co (217817)
Texland Petroleum-Hobbs LLC (113315)
Lewis B Burleson Inc (13300)

I have checked the Inactive well list for each operator.

Please let me know. Thanks and have a nice day. Donna