

District I
1625 N. French Dr., Hobbs, NM 88240
District II
1301 W. Grand Avenue, Artesia, NM 88210
District III
1900 Rio Brazos Rd., Aztec, NM 87410
District IV
1220 S. St. Francis Dr., Santa Fe, NM 87505

State of New Mexico
Energy, Minerals & Natural Resources

Form C-104
Revised June 10, 2003

Oil Conservation Division
1220 South St. Francis Dr.
Santa Fe, NM 87505

Submit to Appropriate District Office
5 Copies

☐ AMENDED REPORT

I. REQUEST FOR ALLOWABLE AND AUTHORIZATION TO TRANSPORT

¹ Operator name and Address COG Operating LLC 550 W. Texas Avenue, Suite 1300 Midland, TX 79701		² OGRID Number 229137
		³ Reason for Filing Code/ Effective Date RC effective 4/20/06 DHC
⁴ API Number 30 - 025-12449	⁵ Pool Name Justis; Blinebry-Tubb-Drinkard	⁶ Pool Code 34220
⁷ Property Code 006355	⁸ Property Name M D Self	⁹ Well Number 5

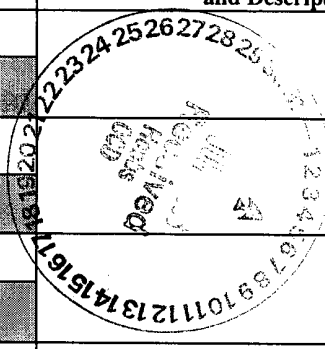
II. ¹⁰ Surface Location

UL or lot no. D	Section 6	Township 26S	Range 38E	Lot.Idn	Feet from the 330	North/South Line North	Feet from the 330	East/West line West	County Lea
--------------------	--------------	-----------------	--------------	---------	----------------------	------------------------------	----------------------	------------------------	---------------

¹¹ Bottom Hole Location

UL or lot no.	Section	Township	Range	Lot Idn	Feet from the	North/South line	Feet from the	East/West line	County
¹² Lse Code F	¹³ Producing Method Code P	¹⁴ Gas Connection Date 4/20/06	¹⁵ C-129 Permit Number	¹⁶ C-129 Effective Date	¹⁷ C-129 Expiration Date				

III. Oil and Gas Transporters

¹⁸ Transporter OGRID	¹⁹ Transporter Name and Address	²⁰ POD	²¹ O/G	²² POD ULSTR Location and Description
15694	Navajo Refining Co. Pipeline Division	1238810	O	
020809	Sid Richardson	1238830	G	

IV. Produced Water

²³ POD 1238850	²⁴ POD ULSTR Location and Description
------------------------------	--


V. Well Completion Data

²⁵ Spud Date 1-17-62	²⁶ Ready Date 4-20-06	²⁷ TD 7563	²⁸ PBDT 5958	²⁹ Perforations 5796 - 5830	³⁰ DHC, MC DHC 3610
³¹ Hole Size	³² Casing & Tubing Size	³³ Depth Set	³⁴ Sacks Cement		
	13-3/8	318	450		
	9-5/8	2367	1200		
	5-1/2	6005	850		
	2-3/8"	5609'			

VI. Well Test Data

³⁵ Date New Oil 4/20/06	³⁶ Gas Delivery Date 4/20/06	³⁷ Test Date 5/5/06	³⁸ Test Length 24	³⁹ Tbg. Pressure	⁴⁰ Csg. Pressure
⁴¹ Choke Size	⁴² Oil 12/ 1 (6%)	⁴³ Water 172/ 14 (8%)	⁴⁴ Gas 17/ 3 (17%)	⁴⁵ AOF	⁴⁶ Test Method Pumping

⁴⁷ I hereby certify that the rules of the Oil Conservation Division have been complied with and that the information given above is true and complete to the best of my knowledge and belief.

Signature: 


Printed name: Phyllis A. Edwards

Title: Regulatory Analyst

E-mail Address: pedwards@conchoresources.com

Date: 6/2/06 Phone: 432-685-4340

OIL CONSERVATION DIVISION

Approved by: 

Title: PETROLEUM ENGINEER

Approval Date:

JUN 20 2006

District I
1625 N. French Dr., Hobbs, NM 88240
District II
1301 W. Grand Avenue, Artesia, NM 88210
District III
1000 Rio Brazos Rd., Aztec, NM 87410
District IV
1220 S. St. Francis Dr., Santa Fe, NM 87505

State of New Mexico
Energy, Minerals & Natural Resources

Form C-104
Revised June 10, 2003

Oil Conservation Division
1220 South St. Francis Dr.
Santa Fe, NM 87505

Submit to Appropriate District Office
5 Copies

☐ AMENDED REPORT

I. REQUEST FOR ALLOWABLE AND AUTHORIZATION TO TRANSPORT

¹ Operator name and Address COG Operating LLC 550 W. Texas Avenue, Suite 1300 Midland, TX 79701		² OGRID Number 229137
		³ Reason for Filing Code/ Effective Date RC effective 4/20/06 DHC
⁴ API Number 30 - 025-12449	⁵ Pool Name Wildcat; Glorieta	⁶ Pool Code 97523
⁷ Property Code 006355	⁸ Property Name M D Self	⁹ Well Number 5

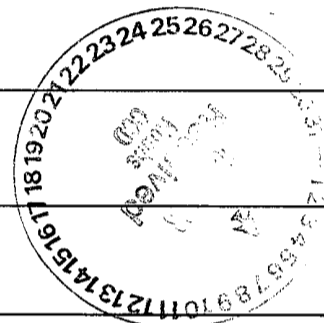
II. ¹⁰ Surface Location

UL or lot no. D	Section 6	Township 26S	Range 38E	Lot.Idn	Feet from the 330	North/South Line North	Feet from the 330	East/West line West	County Lea
--------------------	--------------	-----------------	--------------	---------	----------------------	------------------------------	----------------------	------------------------	---------------

¹¹ Bottom Hole Location

UL or lot no.	Section	Township	Range	Lot Idn	Feet from the	North/South line	Feet from the	East/West line	County
¹² Lse Code F	¹³ Producing Method Code P	¹⁴ Gas Connection Date 4/20/06	¹⁵ C-129 Permit Number	¹⁶ C-129 Effective Date	¹⁷ C-129 Expiration Date				

III. Oil and Gas Transporters

¹⁸ Transporter OGRID	¹⁹ Transporter Name and Address	²⁰ POD	²¹ O/G	²² POD ULSTR Location and Description
15694	Navajo Refining Co. Pipeline Division		O	
020809	Sid Richardson		G	

IV. Produced Water



²³ POD	²⁴ POD ULSTR Location and Description
-------------------	--


V. Well Completion Data

²⁵ Spud Date 1-17-62	²⁶ Ready Date 4-20-06	²⁷ TD 7563	²⁸ PBTD 5958	²⁹ Perforations 5796 - 5830	³⁰ DHC, MC 3610
³¹ Hole Size	³² Casing & Tubing Size	³³ Depth Set	³⁴ Sacks Cement		
	13-3/8	318	450		
	9-5/8	2367	1200		
	5-1/2	6005	850		
	2-3/8"	5609'			

VI. Well Test Data

³⁵ Date New Oil 4/20/06	³⁶ Gas Delivery Date 4/20/06	³⁷ Test Date 5/5/06	³⁸ Test Length 24	³⁹ Tbg. Pressure	⁴⁰ Csg. Pressure
⁴¹ Choke Size	⁴² Oil 12/ 11 (94%)	⁴³ Water 172/ 158 (92%)	⁴⁴ Gas 17/ 14 (83%)	⁴⁵ AOF	⁴⁶ Test Method Pumping

⁴⁷ I hereby certify that the rules of the Oil Conservation Division have been complied with and that the information given above is true and complete to the best of my knowledge and belief. Signature: 			OIL CONSERVATION DIVISION		
Printed name: Phyllis A. Edwards			Approved by: 		
Title: Regulatory Analyst			Title: PETROLEUM ENGINEER		
E-mail Address: dkuykendall@conchoresources.com			Approval Date:		
Date: 6/2/06		Phone: 432-685-4340	JUN 20 2006		

 The sender of this message has requested a read receipt. [Click here to send a receipt.](#)

Mull, Donna, EMNRD

From: Phillips, Dorothy, EMNRD
To: Mull, Donna, EMNRD
Cc:
Subject: RE: Financial Assurance Requirement
Attachments:

Sent: Tue 6/20/2006 10:04 AM

None appear on Jane's list and all have blankets.

From: Mull, Donna, EMNRD
Sent: Tuesday, June 20, 2006 7:45 AM
To: Phillips, Dorothy, EMNRD
Cc: Macquesten, Gail, EMNRD; Sanchez, Daniel J., EMNRD
Subject: Financial Assurance Requirement

Dorothy,

Is the Financial Assurance Requirements for these Operators OK?

H L Brown Operating LLC (213179)
Mewbourne Oil Co (14744)
Melrose Operating Co (184860)
COG Operating LLC (229137)
Latigo Petroleum Inc (227001)
Marbob Energy Corp (14049)
Devon Energy Production Co LP (6137)
McElvain Oil & Gas Properties Inc (22044)

I have checked each Operator in the Inactive well list.

Please let me know. Thanks and have a nice day. Donna